GOVERNMENT TRANSPORT

MADRAS

CONNEMARA PUBLIC LIBRARY
8 - MAY 1956
MADRAS

OFFICIAL

BUS GUIDE

1955

ce As. 4] [3rd. Edition

(This Time Table and Guide is subject to alteration without Notice)

8 - MAY 1956
MADRAS

Transport Department

OFFICES

Transport House, Mount Road, Madras-2.	Tel.	854
	,,	85
	,,	8
Transport Sub Depot, Patullo Road, Madras-2.	,,	8
Transport Sub Depot, Parrys Corner, Madras-1.	,,	22
Transport Sub Depot, Tirupati.		–
Govt. Transport Central Workshop, Chromepet.	,,	80

Enquiries & Complaints

Address to

The Assistant Transport Commissioner,

GOVT. TRANSPORT,

TRANSPORT HOUSE,

MOUNT ROAD

MADRA

8 MAY
MADRAS
NOT FOR LENDING

FOREWORD

Even though the peak hour traffic problem in Madras City has not been fully solved as one would expect, it cannot be denied that considerable progress has been made in recent years in the matter of providing a reliable, economic and improved service to the public. The character and composition of the fleet have undergone a change as a result of the rapid conversion of most of the old petrol vehicles into diesel with bodies renovated to provide or more seats and by the addition of larger capacity type modern heavy diesels. The workshop has been ged and provided with the latest equipment to carry it ick and efficient repairs and maintenance to vehicles. udden cessation of trams has made it difficult for epartment to render maximum satisfaction to the ublic in spite of increase in the operating strength rom 270 to 305 buses. However, we hope to solve the traffic problem in full when the fifty underfloor-engined diesel buses now under construction and 70 more to be purchased are put on the road by the end of this year.

The 1955 edition of the Madras City Guide and Map is an attractive, informative and low-priced publication. In fact, it is more than a bus guide as it contains many interesting features helpful to a tourist.

rendered eight years of useful and if I may say so satisfactory service and I have no doubt that with the continued co-operation of the travelling public, it is bound to show even more useful results during the year in the matter of providing them with not only an efficient service but one which will ensure for them maximum comfort.

B Parameswaran

Minister for Religious Endowments
and Transport.

Fort St. George,
Madras.
15th January, 1955.

CONNEMARA PUBLIC LIBRARY
8 - MAY 1956
MADRAS

Published by the Government Transport, Madras
Printed at Devi Press Ltd., Madras

8 - MAY 1956
MADRAS

GENERAL INDEX

		Page
st of bus routes	...	5
ıssenger regulations	...	13
ıggage rules	...	21
lphabetical index of fare stages and the routes passing them	...	25
›rtant places in Madras City and routes ›assing them	...	35
l divisions	...	42
and Air service timings	...	51
ngs and Fare Tables (City Services)	...	53
,, ,, (Relief Services)	...	105
,, ,, (Suburban Services)	...	125
,, ,, (District Services)	...	141
ursions	...	159
.vate hire of buses	...	160
In ormation in Tamil	...	161

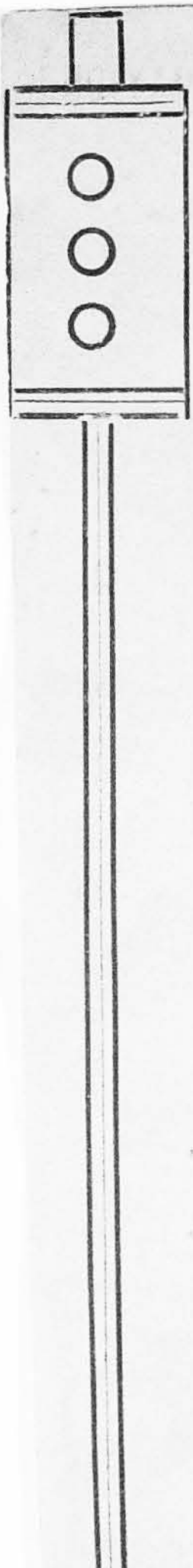

Do not

BOARD

OR

ALIGHT

When the bus
is held up by

TRAFFI
SIGNAL

Safety first!

TRIPLE-ACTION

Saves you money 3 ways!

1 **SAVES ON WEAR** by lubricating properly at all temperatures;

2 **SAVES ON REPAIRS** by preventing harmful carbon deposits in the engine;

3 **SAVES ON GASOLINE** by preventing acids eating away the metal parts, which causes loss of power.

Mobiloil

u can buy genuine Triple-Action Mobiloil wherever you see the sign of the Flying Red Horse

STANDARD-VACUUM OIL COMPANY

Safety first

CONNEMARA PUBLIC LIBRARY
8 - MAY 1956
MADRAS

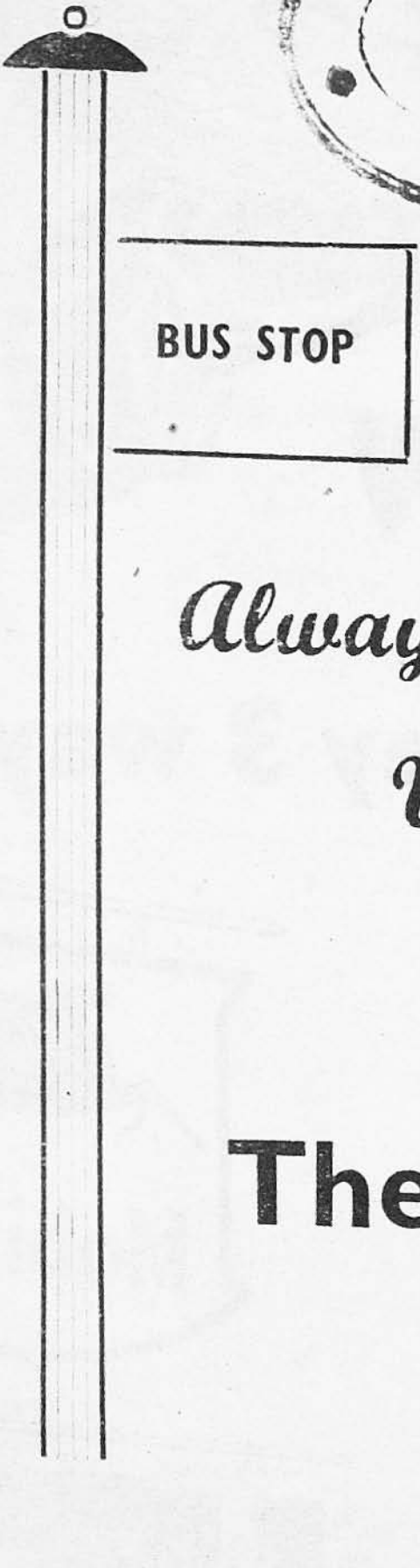

Always

Wait

Until

The Bus Stops!

BUS ROUTES

8 - MAY 1956

Route No.	Terminii From	To	Course of the Route

CITY SERVICES

Route No.	From	To	Course of the Route
1	Parrys	Triplicane	Central—Mount Road—Chepauk.
2	Mint	Triplicane	Elephant Gate—Central—Mount Road.
3	Parrys	Mylapore	Central—Mount Road—Royapettah—Alwarpet.
4	Tondiarpet	Mylapore	Royapuram—Mint—Central—Alwarpet.
4A	Tondiarpet	Triplicane	Royapuram—Parrys—Central.
4B	Royapuram (Mada Church)	Egmore (Rly. Stn.)	Parrys—Central—Chintadripet.
5	Parrys	Adyar	Central—Mount Road—Alwarpet—Mylapore.
5B	Mylapore	Saidapet	Adyar—Engineering College.
6	Tondiarpet	M. U. C.	Royapuram—Parrys.
6A	Tondiarpet	M. U. C.	Stanley Medical College—Parrys.
7	Parrys	Perambur	Central—Periamet—Doveton—Otteri
7A	Parrys	Perambur	Central—Periamet—Purasawalkam—Otteri
8	Parrys	Perambur	Custom House—Mint—Pulianthope
8A	Mint	Perambur	Pulianthope—G-3. Police Station.
8B	Parrys	G-3. Police Station	Custom House—Mint—Pulianthope
9	Parrys	T. Nagar	Central—Egmore Rly. Stn.—Nungambakkam
10	Parrys	T. Nagar	Central—Museum—Nungambakkam
11	Parrys	T. Nagar	Central—Mount Road—Thousand Lights
11A	Parrys	T. Nagar	Central—Thousand Lights—Teynampet
12	Ice House	T. Nagar	Barbers Bridge Road—Luz—Alwarpet—Teynampet
12A	Mylapore	T. Nagar	Alwarpet—Teynampet.
12B	T. Nagar	Santhome	Teynampet—Alwarpet—Mylapore
13	Triplicane	T. Nagar	Jam Bazaar—Gopalapuram—Gemin
14	Mint	Kellys	Elephant Gate—Choolai—Purasawalkan
15	Parrys	Aminjikarai	Central—Poonamallee High Rd.—Kilpaul
16	Mount Road (Casino)	Kellys	Egmore Rly. Stn.—Purasawalkan
17	Parrys	Vadapalani	Central — Chintadripet — Egmor Rly. Stn.—Nungambakkam—Kodambakkar
21	Parrys	Mandavalli	Central—Mount Road—Royapettah—Mylapor
21B	Parrys	Adyar	Marina—Santhome—Mandavalli.

(Contd

CITY SERVICES

21c	Custom House	Mylapore	Parrys—Central—Mount Road—Royapettah High Road.
22	Triplicane	Kellys	Mount Road—Harris Road—Egmore Rly. Stn.—Purasawalkam.
23	Egmore (Rly. Stn.)	Mylapore	Museum—Arts College—Thousand Lights—Gopalapuram.
23A	Egmore (Rly. Stn.)	Adyar	Museum—College Road—Gemini—Mylapore.
24	Ice House	Aminjikarai	Royapettah—Gemini—Chetput.
25	Triplicane	Vadapalani	Mount Road—Gemini—Nungambakkam--Kodambakkam.
26	Parrys	Ayanavaram	Elephant Gate—Choolai—Kellys.
27	Triplicane	Aminjikarai	Chepauk—Egmore Rly. Stn.—Chetput.
28	Tondiarpet	Egmore (Rly. Stn.)	Mint—Central—Chintadripet.
29	Mount Road (Casino)	Perambur	Egmore—Purasawalkam—Otteri.
30	Mint	Ice House	Elephant Gate—Central—Triplicane High Road.
31	Parrys	Barbers Bridge	Central—Triplicane High Road—Ice House.
32	Mint	Ice House	Pophams Broadway—Central—Triplicane High Road.
33	Mint	High Court	Pophams Broadway.
34	Parrys	Kellys	Elephant Gate—Choolai—Purasawalkam.
35	Central	Kellys	Elephant Gate—Choolai—Purasawalkam.
36	Parrys	Mount Road (Casino)	Central—Periamet—Chintadripet.

RELIEF SERVICES

2A	Mint	Mount Rd. (Casino)	Elephant Gate—Central.
3A	Mount Road	Mylapore	Royapettah—Alwarpet.
4C	Royapuram (Mada Church)	M. U. C.	Clive Battery—Parrys.
5A	Parrys	Abiramapuram	Central—Royapettah—Alwarpet—Srirama Nagar.
6B	Royapuram (Pol. Stn.)	M. U. C.	Parrys—Custom House.
6C	Tondiarpet	Parrys	Royapuram—Custom House.
7C	Parrys	Kellys	Central—Doveton- Purasawalkam.
7D	Parrys	Tawkers Choultry	Central—Doveton—Otteri.
7E	Central	Perambur	Doveton—Otteri
7F	Parrys	Doveton	Central—Periamet.
0A	Parrys	Nungambakkam	Central—Museum—College Road.
1C	Central	T. Nagar	Arts College—Sun Theatre.
7A	Parrys	Nungambakkam	Central—Chintadripet—Egmore Rly. Stn.
1C	Custom House	Mylapore	Parrys—Central—Mount Road—Royapettah High Road—Luz.
D	Central	Luz	Mount Rd.—Royapettah High Rd.
E	Parrys	Royapettah	Central—Mount Road.

(Contd.)

Route No.	Terminii From	To	Course of the Route

RELIEF SERVICES

Route No.	From	To	Course of the Route
21F	Parrys	Mylaporė	Central—Royapettah High Road—Luz.
21G	Mount Road	Mylapore	Royapettah High Road—Luz.
21H	Parrys	Sanskrit College	Central—Royapettah.
31A	Parrys	Ice House	Central—Triplicane High Road.
31B	Central	Barbers Bridge	Triplicane High Road—Ice House.
33	Mint	High Court	Pophams Broadway.
34	Parrys	Kellys	Elephant Gate—Choolai—Purasawalkam.
34A	Parrys	Choolai	Elephant Gate.
51B	Parrys	Saidapet	Central—Arts College—Teynampet.

SUBURBAN SERVICES

Route No.	From	To	Course of the Route
7B	Parrys	Villiwakkam	Central—Doveton—Otteri—Ayanavaram.
17B	Broadway	Mangadu	Thousand Lights—Vadapalani Porur—Pattu.
19	Broadway	Lattice Bridge	Thousand Lights-Saidapet-Adyar.
19A	Broadway	Tiruporur	Thousand Lights—Adyar—Lattice Bridge—Kelambakkam.
51	Broadway	Alandur	Central—Thousand Lights—Saidapet.
51A	Broadway	Padappai	Thousand Lights—Teynampet—Saidapet—Mount—Tambaram—Manivakkam.
56	Mint	Tiruvottiyur	Washermanpet—Tondiarpet—Kaladipet.
56A	Mint	Ennore	Tiruvottiyur—Wimco.
56B	Mint	Minjur	Tondiarpet—Tiruvottiyur—Pudunapalayam—Vallur.
57	Mint	Redhills	Vyasarpadi—Moolakadai—Madavaram.

DISTRICT SERVICES

Route No.	From	To	Course of the Route
101	Madras (Mint)	Tirupati	Tada—Kalahasti—Renigunta.
102	Madras (Broadway)	Tirupati	Trivellore—Tiruttani—Puttur—Renigunta.
104	Madras (Mint)	Tirupati	Periapalayam—Oothukottai—Nagalapuram-Puttur-Renigunta.
106	Madras (Broadway)	Kancheepuram	Poonamallee—Sriperumbudur—Sunkuvar Chattiram—Tenneri—Walajabad.
107	Madras (Mint)	Tirupati	Oothukottai—Satyavedu—Kalahasti—Renigunta.
108	Madras (Broadway)	Kancheepuram	Saidapet—Kunrathur—Oragadam—Walajabad.
109	Madras (Broadway)	Kancheepuram	Saidapet—Velachery—Tambaram—Padappai—Oragadam—Walajabad.
110	Madras (Mint)	Venkatagiri	Tada—Nayudupet—Menakur.

HELP

The CONDUCTOR

Please Tender Exact Fare

AND

State Your Destination

GENUINE
SPARE
PARTS
Perkins
1
2
3
4
5
6
7
8
9
1. Cylinder head assembly complete
2. Cover timing gear housing front
3. Manifold exhaust
4. Crank shaft
5. Housing timing gear
6. Fuel and Oil Pump drive assembly
7. Cylinder head gasket
8. Manifold induction
9. Sump Lubrication oil assembly with well and baffleplate
MANUFACTURERS AND ALL INDIA DISTRIBUTORS:
Simpson & Co. Ltd
MADRAS-2
Branches: OOTACAMUND—BANGALORE—
TIRUCHIRAPALLI—SECUNDERABAD (Dn.)
SALES & SERVICE THROUGHOUT INDIA
CONTACT YOUR NEAREST PERKINS DEALER

Symbol of Prompt Service & Fair Price

For all your Requirements of
Automobile Spare Parts
and Accessories

Contact :

THE MOTOR & GENERAL TRADING CO.

IMPORTERS OF PARTS FOR ALL POPULAR
MAKES OF CARS AND TRUCKS

Head Office :

159, MOUNT ROAD, MADRAS-2.

POST BOX : **361**] [TELEPHONE : **86902**

Branches :

Gandhinagar, VIJAYAWADA

AND

Station Road, Railpet, GUNTUR.

FILL UP and FEEL THE

DIFFERENCE with

ICA

(IGNITION CONTROL ADDITIVE)

WORLD FAMOUS

PILOT PENS

(REGULAR FILLING)

The same Top Quality and proved performance that have made PILOT Fountain Pens World famous are now manufactured in Madras under the expert supervision of JAPANESE TECHNICIANS.

Every Pen must pass the most rigid Control and inspection test before it leaves the factory.

Enjoy smooth writing luxury with PILOT HIGH GRADE INK from the same Factory.



A wide range of Models at attractive prices made available from all good Stationary Dealers.

THE PILOT PEN CO. (INDIA) LTD.

Office "Catholic Centre" Armenian St., Madras-I. *Factory* Red Hills, Madras.

LOST PROPERTY

EVERY EFFORT IS MADE TO RECOVER YOUR LOST PROPERTY

BUT IT'S FAR BETTER TO LEAVE NOTHING BEHIND IN THE BUS

PASSENGER REGULATIONS

Timings:

The Department will make every effort to maintain the services shown in the Time-Table, Hand-bill or Notice and will so far as is possible operate the same to standard time, but the department reserves the right without previous notice to the public, temporarily or permanently, to alter, suspend, withdraw or deviate the route or time of any vehicle or service.

The information furnished in this booklet is correct at the time it is compiled but timings and fares are liable to be revised without notice and Government Transport will not be accountable for any loss or inconvenience or annoyance caused to passengers by such changes or delays.

The frequency of the service is varied so as to suit the volume of traffic at different times in the day, but since the peak hour load on most routes is several times the load during other hours, it is not practicable to increase the number of buses also in the same proportion without heavy expenditure of money and waste of essential materials and consequently a certain amount of lag in the clearance of the traffic during such hours is inevitable. It will be appreciated if the public would help to minimise the inconvenience of such delay by queuing up at all bus stops.

The departure timings of the services from terminus to terminus only are shown in the time tables but buses returning to depot after completing their scheduled trips will carry passengers upto the fare stage nearest to the depot.

The Government are not liable for any loss or damage or inconvenience caused to passengers directly or indirectly by unpunctuality of any Government Transport vehicle or stoppage or breakdown of any such vehicle for any reason whatsoever.

Fares:

Passengers must pay the fares as set out in the Faretable, Hand bill or Notice for the journey being made and must pay the same to conductor whether payment is requested by the conductor or not.

In case of dispute over fares, passengers are requested to pay the fare asked for and to write to the Assistant Transport Commissioner, "Transport House", Madras, enclosing the tickets issued. In case of dispute over other matters, passengers are requested to abide by the decision of the conductor and to report the matter to the Assistant Transport Commissioner.

Passengers on paying a fare should see that they receive a new ticket corresponding with the amount paid, properly punched in their

presence and handed over to them by the conductor. The ticket must be retained by the passenger and produced for inspection on demand by any of the department's officials. Passengers boarding a vehicle between fare stages will be charged the fare from the preceding fare stage point. Passengers alighting between fare stages will be charged the fare to the fare stage point beyond.

Children under 3 years of age, if accompanied by an adult and not occupying a seat will be carried free. Children between 3 and 12 will be carried on District routes at half the adult fare except in the case where the adult fare is 2 As., 3 As., 5 As., 6 As., 7 As., 9 As., 10 As., 11 As, 13 As., 14 As., and 15 As., when the child will be charged 2 As., 2 As., 4 As., 4 As., 4 As., 6 As., 6 As., 6 As, 8 As., 8 As., and 8 As., respectively.

Tickets:

Tickets are issued subject to the regulations and conditions published in the Official Bus Guide. Passengers are not allowed to break journey or transfer tickets to other persons. The tickets remain the property of the Department and must be produced and delivered up when demanded by Inspecting officials.

The conductor shall issue a ticket to a passenger immediately after collecting the fare from him and he shall not receive fare from the next passenger before issuing the ticket to the first passenger. Conductors are instructed to collect fares from passengers and issue tickets immediately a bus resumes journey after a halt. At terminii, however, conductors should endeavour to complete issue of tickets to all passengers before a bus starts on its scheduled service. Conductors are instructed to complete the issue of tickets to all passengers before the bus passes the bus stop immediately preceding each fare stage and also any other bus stop *i.e.* ticket issuing point, duly fixed by the authorities for the completion of ticket issue.

The department will not accept defaced or mutilated tickets, neither will any refund be made in respect of lost, stolen, defaced or destroyed tickets.

Conductors have the right to refuse more than one rupee's change. If conductors have no change, they shall endorse the balance due on the reverse of the ticket initialling the same and also pass suitable remarks in the Traffic Return. The amount due will be paid at the Depot after the conductor tenders his collections to the cashier.

Conduct of Passengers:

I. When a Public Service Vehicle is carrying passengers or waiting to pick up passengers, a passenger or intending passenger shall not

(1) indulge in unseemly or obscene language or loud conversation, controversy or propaganda that may cause offence or annoyance to other passengers;

(2) enter or alight from the vehicle otherwise than by the door provided for the purpose, or while the vehicle is in motion;

(3) when entering or attempting to enter the vehicle wilfully or unreasonably impede passengers seeking to enter the vehicle or alight therefrom;

(4) enter or remain in or on the vehicle when requested not to do so by an authorised person on the ground that the vehicle is carrying its full complement of passengers. Travelling, unless he occupies the seat or standing accommodation provided for the purpose or on any part of the vehicle not provided for the conveyance of passengers e.g. foot board, is strictly prohibited;

(5) wilfully do or cause to be done with respect to any part of the vehicle or its equipment anything which is likely to obstruct or interfere with the working of the vehicle, to cause injury or discomfort to any person;

(6) when the vehicle is in motion distract the driver's attention by speaking to him ;

(7) carry on conversation with the conductor or driver on duty or interfere in any manner with the employees of this department in the discharge of their duties ;

(8) give any signal which might be interpreted by the driver as a signal from the conductor to start or stop;

(9) spit upon or from or wilfully damage, soil or defile any part of the vehicle;

(10) when in or on the vehicle, distribute printed or similar matter of any description or distribute any article for the purpose of advertising;

(11) wilfully remove, displace, deface or alter any number plate, notice board, fare-table, route indicator or destination board or any printed or other notice or advertisement in or on the vehicle;

(12) when in or on the vehicle to the annoyance of other persons use or operate any noisy instrument or make or combine with any other person or persons to make any excessive noise by singing, shouting or otherwise;

(13) when in or on the vehicle throw any money to be scrambled for by any person on the road or foot-way; or throw out of the vehicle any article or thing likely to annoy persons or to cause damage or injury to any person or property;

(14) wilfully obstruct or impede any authorised person;

(15) except in the case of a contract carriage, smoke or carry a lighted pipe, cigar or cigarette in or on any part of the vehicle in or on which a notice is exhibited that smoking is prohibited;

(16) except in the case of a contract carriage when in or on the vehicle, beg, sell or offer for sale any article;

(17) if his or her condition is such as to be offensive to passengers or the condition of his or her dress or clothing is such that it may reasonably be expected to soil or injure the linings or cushions of the vehicle or the clothing of other passengers, enter or remain in or on the vehicle after an authorised person shall have requested him or her either not to enter or to leave the vehicle and in such latter case shall have tendered to him or her the amount of any fare previously paid;

(18) enter or travel in a vehicle with loaded firearms or any dangerous or offensive article or except with the consent of an authorised person, bring into or on to the vehicle any bulky or cumbersome article or place any such article elsewhere in or on the vehicle than as directed by an authorised person;

(19) bring any animal into or on to the vehicle without the consent of an authorised person or retain any animal in or on the vehicle after being requested by an authorised person to remove it or place any animal elsewhere in or on the vehicle than as directed by an authorised person.

II. No passenger on a stage carriage shall use or attempt to use

(1) any ticket which has been altered or defaced with intent to avoid payment of a fare;

(2) any ticket which has been issued to another person, if such ticket bears thereon an indication that it is not transferable.

III. Every passenger on a stage carriage shall

(1) unless he or she is the holder of a ticket in respect of that journey, immediately upon demand declare the journey he or she intends to take or has taken and pay the conductor the fare for the whole of such journey and accept the ticket provided therefor;

(2) if requested by the conductor, leave the vehicle on completion of the journey, the fare for which he or she has paid;

(3) show his or her ticket, if any, when required to do so by any authorised person, or if he or she fails to show his or her ticket, pay the fare for the journey taken or to be taken by him or her;

(4) if required to do so surrender his or her ticket to any authorised person at the middle or end of the journey covered by that ticket;

passenger on completion of the journey or journeys covered by that ticket or in exchange for a new ticket covering the journey or journeys he or she is still entitled to take.

IV. No passenger shall leave or attempt to leave a stage carriage without paying the fare for the journey which he or she has taken and with intent to avoid payment thereof.

V. (1) Any passenger contravening these regulations may be removed from the vehicle by the driver or conductor or on the request of the driver or conductor, by any Police Constable.

(2) A passenger in the vehicle who is reasonably suspected by the driver or conductor of contravening these regulations shall give his name and address to a Police Constable or to the driver or conductor on demand.

Lost Property:

Articles left behind in buses by passengers will be handed over to the office as 'lost property.' The Traffic Manager after satisfying himself of the bonafides of the party claiming the articles may hand over the lost property to the party duly obtaining the party's signature and full address in the Lost Property Register. For further details refer page 46.

Monthly Season Tickets:

1. Season Tickets are issued for travel in Government buses plying on routes 3, 21, 21A & 21C, between Mylapore/Mandavalli and Parrys at the rate of Rs. 9/- a ticket per calendar Month from the date of issue.

2. The holder is entitled to two journeys only per day—one up and one down; break of journey is not permitted.

3. This ticket does not confer on the holder any right either to enter the bus which is already full or any preference over others waiting at a bus stop.

4. The holder shall on entering the bus produce this ticket to the conductor for punching and to any checking official of Govt. Transport when demanded; failure to do so will render the holder liable to pay the full fare from the terminal.

5. On no account will a duplicate season ticket be issued or refund made.

6. The Department is not responsible for the provision or reservation of seats for season ticket holders. The rules governing ordinary ticket holders will also apply to the holders of season tickets.

Luggage Passes:

Monthly free passes for transporting vegetable and food baskets. only will be issued to bonafide vegetable vendors and food basket carriers who accompany them. These passes are not transferable and must be produced for inspection when demanded by any authorised official of the Department, failing which the usual fares will be charged. The passes are valid on certain routes only during the non-peak hours—before 7 a.m. and between 11-30 a.m. & 2-30 p.m.

General:

Departmental staff have instructions to be polite and courteous to the public under all circumstances; the public are requested to reciprocate and to kindly remember that the staff are also bound to carry out their duties which at times may appear to cause inconvenience to individual passengers.

Enquiries, suggestions or complaints will receive mmediate attention if addressed in writing to:

ASSISTANT TRANSPORT COMMISSIONER,

GOVERNMENT TRANSPORT,

"Transport House", Mount Road,

MADRAS—2.

Telephone No.—85410/85525/86092.

Bosch
SERVICE

BOSCH FUEL INJECTION EQUIPMENT FOR COMMERCIAL VEHICLES AND INDUSTRIAL ENGINES, AND IGNITION AND LIGHTING EQUIPMENT FOR MOTOR VEHICLES.

Sole Distributors for South India

MOTOR INDUSTRIES COMPANY LIMITED,

RAYALA BUILDINGS,
1/155 MOUNT ROAD,
MADRAS-2.

Stockists.

Messrs. EAST ASIATIC CO., (India) LTD.,
Silver Jubilee Park Road,
BANGALORE CITY.

Messrs. T. V. SUNDRAM IYENGAR SONS LTD.,
Post Box No. 21,
MADURAI.

Messrs. STANES MOTORS (South India) LTD.,
Post Box No. 60,
TRIVANDRUM.

Messsrs. HEMANT TRADING COMPANY,
6/500 Railway Station Road,
GUNTUR.

Help us :: *and Help Yourself*

By adjusting your Bus Travel time

IF POSSIBLE

Avoid the Peak

Hours of the Day

8-30 a.m. to 11 a.m.

AND

4-30 p.m. to 7 p.m.

○

You will enjoy a less crowded and more pleasant journey if you

Don't Travel

at these times

RUSH HOUR TRAVEL IS CRUSH HOUR TRAVEL

LUGGAGE RULES.

---

1. All packages of whatever description accompanying a passenger in the bus will be treated as luggage.

2. The administration reserves the right to refuse to carry any luggage, package or parcel. Offensive and dangerous materials and pet animals will not be carried under any circumstances. Passenger luggage will be carried only at owner's risk and the department will not accept responsibility for any loss, damage or delay during transit. Personal luggage or small articles to the extent of 10 lbs. per passenger may, however, be carried free, provided they can conveniently go under the seats or can be carried on the laps of passengers. Not more than two such small articles will be carried free. Luggage in excess of 10 lbs. per passenger, such as small trunks, suit cases, pouches, bags or bedding may be carried in the buses of city, suburban and district routes at rates specified in para 4 below, provided they can be carried by the passenger without causing inconvenience, discomfort or annoyance to other passengers or obstruction to the driver or conductor in the discharge of their duties.

3. Luggages will not be carried on the top of buses in city and suburban services. In the case of long distance district routes luggage will be carried either on the top of the bus or inside. The height of the luggage over the top of the bus should not exceed 2 feet or 11 ft. in height from the surface upon which the motor vehicle rests.

4. Luggage charges.

(i) City Services.

Luggage in excess of 10 lbs. per passenger will be charged as below:

Where a single passenger fare is As. 2 and less	As. 2 per article
Where a single passenger fare is above As. 2	As. 4 per article

Provided the articles are small and can conveniently be carried either underneath the seats or on the laps of passengers.

(ii) Suburban services.

In suburban buses luggage, in excess of **10** lbs. per passenger will be charged as below:

Small articles like suit cases, trunks etc.

Where the single passenger fare is
As. 4 and less — As. 4 per article

Where the single passenger fare is
above As. 4 — As. 8 per article

Bulky articles like vegetable and other baskets, gunny bags, bales, milkcans etc.

Where the single passenger fare is
As. 4 and less — As. 6 per article

Where the single passenger fare is
above As. 4 — As. 12 per article

Please refer page 18 for free luggage passes.

(iii) District services.

Personal Luggage will be charged at **4** annas per maund or part of a maund, for journey upto 32 miles or part thereof:

Upto 8 stages	—32 miles	As. 4	per maund or part of a maund.
Upto 16 ,,	— 64 ,,	As. 8	,,
Upto 24 ,,	— 96 ,,	As. 12	,,
Upto 32 ,,	—128 ,,	Re. 1	,,

Articles intended for trade accompanying a passenger will be charged at special rates.

5. No free allowance will be given for bicycles, bicycle parts, automobile spares, or any other machinery whether packed or unpacked. Not more than one cycle or one frame or one machinery will be carried on one bus at a time.

6. Passengers are requested to see that they obtain a separate luggage ticket from the conductor for all amounts paid for luggage, duly punched in their presence at the stage on.

★ ★ ★ ★ ★ ★ ★ ★ ★ ★ ★ ★ ★ ★ ★ ★ ★

INCREASE ENGINE POWER



With this Improved Motor Oil

AND

Double

ENGINE LIFE

Increase Engine Power—Use the full "built-in" power of your engine—Remove the braking effect of gummy carbon deposits with **the oil** with an additional concentration of detergent additives.

Today-change to **CALTEX RPM**

THE PREMIUM MOTOR OIL H. D.

LAS. (B)

CONTACT THE SPECIALISTS
FOR ENTIRE RANGE OF
BEARINGS
SALE SERVICE COMPANY
39, THAMBUCHETTY St., MADRAS-1.
PHONE 3508.
TELE: LUBRICATOR

ALPHABETICAL INDEX OF FARE STAGES AND THE ROUTES PASSING THEM

Name of fare stage	Routes passing
Abiramapuram	5, 5A
Adam Market	30, 31, 31A, 31B, 32
Adyar	5, 5B, 19, 19A, 21B, 23A
Akkampet	110
Alandur	51
Alwarpet	3, 3A, 3B, 4, 5, 5A, 12, 12A, 12B, 23, 23A
Amarambedu	108
Aminjikarai	15, 24, 27, 102, 106
Arambakkam	101, 110
Arcot Kuppam	102
Arts College	3, 3A, 3B, 4, 5, 5A, 11, 11A, 11B, 11C, 17B, 19 19A, 21, 25, 51, 51A, 51B, 108, 109
Athivaram	110
Ashok Motors	56A
Ayanavaram	7B, 26
Broadway	17B, 19, 19A, 51, 51A, 102, 106, 108, 109
Barbers Bridge	12, 21A
Barbers Bridge (Wharf)	31, 31B
Basin Bridge M. E. S. Power Station	8, 8A, 8B
Besant Road	13, 23
Buchinayudu Kandigai	101, 107
Casino (Mount Road)	2A, 16, 22, 27, 29, 36
Central	1, 2, 2A, 3, 4, 4A, 4B, 5, 5A, 7, 7A, 7B, 7C 7D, 7E, 7F, 9, 10, 10A, 11, 11A, 11C, 15 17, 17A, 17B, 19, 19A, 21, 21C, 21D, 21E 21F, 21H, 28, 30, 31, 31A, 31B, 32, 36, 51 51A, 51B, 102, 106, 108, 109
Central (Post Office)	35
Chepauk	21A, 21B
Chintadripet	4B, 17, 17A, 28, 36
Choolai Post Office	14, 26, 34, 34A, 35
Chromepet	51A
C. P. M. Court	22, 29
Clive Battery	4A, 4B, 4C, 6, 6A, 6B, 6C, 8, 8B
College Bridge	10, 10A, 23, 23A,
Custom House	4A, 4B, 4C, 6, 6A, 6B, 6C, 8, 8B, 21C
Cycle Shop (Puzhal)	57, 101, 104, 107, 110
Dasamakkan	7, 7B, 7D, 7E, 29
D. P. I's Office	10, 10A, 23A
Doraiwarichattiram	110
Doveton	7, 7A, 7B, 7C, 7D, 7E, 7F, 14, 26, 29, 34, 35
Egmore Railway Station	4B, 9, 16, 17, 17A, 22, 23, 23A, 27, 28, 29
Egmore Over Bridge	9, 27
Elavur	101, 110
Elimincheri	56B
Engineering College	5B, 19, 19A
Ennore	56A
G-3. Police Station	8, 8A, 8B
Gandhi Nagar	5, 5B, 19, 19A, 21B, 23A

Name of fare stage	Routes passing
Gemini	23A, 24, 25
Gollagunta	110
Gotlagunta	110
Govt. House Gate (Guindy)	109
Gownder Palayam	56B
Govindappa Naicken Kandigai	104
Greenways Road	5, 5B, 21B, 23A
Gummidipundi	101, 110
High Court (Esplanade)	32, 33
ce Factory	4B, 10, 10A, 16, 17 17A, 22 27, 28, 29
ce House	12, 24, 30, 31, 31A, 31B, 32
runkattukottai	106
sigunta	101, 107
am Bazaar	13
Kadur	101, 107
Kaduganpettai (Ponpadi)	102
Kaduganpettai Village (Tadukupet)	102
Kalahasti	101, 107
Kanakamma Chattiram	102
Kanakasrinagar	23, 23A
Kancheepuram	106, 108, 109
Kanniputtur	104, 107
Karunakarar's Cafe	6A
Kathipara (Guindy)	51, 51A, 108
Kattur	101, 107
Kavankarai	57, 101, 104, 107, 110
Kavarapettai	101, 110
Kazulamandiam	102, 104
Keelagaram (Narayanavaram)	104,
Kelambakkam	19A
Kellys	7C, 7D, 14, 16, 22, 26, 34, 35
Kodambakkam High Road	9, 10, 17, 17B, 25
Kodambakkam Railway Station	17, 17B, 25
Kottapetta	110
Kovur	108
Kozhembedu	102, 106
Krishnamachari Road	23A, 24, 25
Kumanan Chavadi	102, 106
Kunnam	106
Kunrathur	108
L. W. T. C.	21A, 21B, 22, 24
Lakshmanan Koil	56, 56A, 56B
Lakshmanapuram	102
Lattice Bridge	19, 19A
Lauder's Gate Road	7D, 16, 22, 29
Loyola Nagar	17A
Luz	3, 3A, 3B, 4, 5, 12, 12A, 12B, 23, 23A
Luz Post Office	21, 21A, 21C, 21D, 21F, 21G
Madavaram	57, 101, 104, 107, 110
Maduravoyal	106
Mambakkam	106
Manali	56B
Mandavalli	21, 21A, 21B
Mangadu	17B
Manivakkam	51A, 109
Manjankarani	104, 107
Mathur	108
Medavakkam	109
Menakur	110
Mettupalayam	7, 7A, 7E, 8, 8A, 29
Meenambakkam	51A

Name of fare stage	Routes passing
Mint	2, 2A, 8, 8A, 8B, 14, 28, 30, 32, 33, 56, 56A, 56B, 57, 101, 104, 107, 110
Milestone (Arunvoyal)	102
Minjur	56B
Mirsahibpet	24
Moolakadai	57, 101, 104, 107, 110
Mootakaran Chavadi	19A
Mowlivakkam	108
Murugesa Nagar	17, 17B, 25
M. U. C.	6, 6A, 6B, 4C
Muthialupet	106, 108, 109
Mylapore	3, 3A, 3B, 4, 5, 5B, 12A, 12B, 21, 21A, 21C, 21F, 21G, 23, 23A
Nagalapuram	104
Nagari	102, 104
Nalur	19A
Narayanapuram	109
Nayudupet	110
Nellaballi	110
Nochikuppam	12A, 12B, 21B, 24
Nungambakkam	9, 10, 17, 17A, 25
Odeon	3, 3A, 4, 5, 5A, 21, 21C, 21D, 21E, 21F, 21G 21H
Ondikuppam	102
Oothukottai	104, 107
Oragadam	108, 109
Ottur	101, 107
Padappai	51A, 109
Palamangalam Kandigai	104
Pallavaram	51A
Papan Chavadi (Adyar)	19, 19A
Papan Chavadi (Poonamallee)	106
Paragon	1, 1B, 2, 4A, 22, 25, 27
Parameswaramangalam	102
Parrys	1, 1B, 3, 3B, 4A, 4B, 4C, 5, 5A, 6, 6A, 6B, 6C 7, 7A, 7B, 7C, 7D, 7F, 8, 8B, 9, 10, 10A, 11 11A, 11B, 15, 17, 17A, 21, 21A, 21B, 21C, 21E 21F, 21H, 26, 31, 31A, 34, 34A, 36, 51B
Paralapallee	101, 107
Pattu	17B
Pattunool Chattiram	108
Perambur	7, 7A, 7E, 8, 8A, 29
Periamet Police Station	7, 7A, 7B, 7C, 7D, 7E, 7F
Periayapalayam	104, 107
Perungalathur	51A, 109
Petrol Bunk (Egmore)	15, 16, 22, 29, 102, 106
Pettai Perumbudur (Tirupachur)	102
Pichatur Gengunta	104
Police Commissioner's Office	10, 10A, 22, 23, 23A, 29
Polireeddi Palayam	110
Poonamallee	102, 106
P. Orr & Sons.	1, 1B, 2, 2A, 3, 3A, 3B, 4, 4A, 5, 5A, 11, 11 11B, 11C, 17B, 19, 19A, 21, 21C, 21D, 21 21F, 21G, 21H, 30, 31, 31A, 31B, 32, 51, 51 51B, 108, 109
Porur	17B, 108
Postal Audit Office	23, 25
Prabhat	32, 33
Pudippedu	108
Pudu sattiram	102
Pudunapalayam	56B

Name of fare stage	Routes passing
'udupet Police Lines	16, 27
'uduvoyal	101, 110
'uttur (Railway Station)	102, 104
). M. C.	12A, 12B, 21A, 21B, 22, 24
{ajampet	106, 108, 109
{alakuppam	107
{edhills	57, 101, 104, 107, 110
{egal	2, 2A, 4, 14, 28, 30
{enigunta	101, 102, 104, 107
{eddypalayam	56B
{obinsonpet	3, 3A, 3B, 4, 5, 5A, 13
{ound Tana	1, 1B, 2, 4A, 22, 25, 27, 30, 31, 31A, 31B, 32
{oyapettah Hospital	3, 3A, 3B, 4, 5, 5A, 13, 21, 21C, 21D, 21E, 21F, 21G, 21H, 24
{oyapettah Police Station	3, 3A, 3B, 4, 5, 5A, 13, 21, 21C, 21D, 21E, 21F 21G, 21H
{oyapuram Mada Church	4A, 4B, 4C
{oyapuram Police Station	4, 4A, 6, 6B, 6C
aligramam	17, 17B, 25
alt Cotaurs	14, 26, 34, 34A, 35
aidapet	5B, 19, 19A, 51, 51A, 51B, 108, 109
aidapet Railway Station	5B
ankuvar Chattiram	106
. Thomas Mount	51A, 108
anthome	12A, 12B, 21B, 24
anthome High Road	21B
anthoshapuram	109
atyavedu	107
cretariat	1B, 3B, 5A, 6B, 7F, 11B, 17A, 21A, 21B, 31
tarama Kandigai	107
liyur	109
njiagaram	104, 107
rupancheri	109
enoy Nagar	15, 24, 27
olavaram	101, 104, 107, 110
vashanmugapuram	7A
iperumbudur	106
erling Road	9, 10, 10A, 17, 17A, 23A, 24
bbanayudu Kandigai	104
b Magistrate's Office (Saidapet)	5B, 19, 19A
lurpet	110
n Theatre	11, 11B, 11C, 13
da	101, 110
duku Railway Station	102, 104
mbaram	51A, 109
ndalam	104, 107
wkers Choultry	7B, 7D, 26
ylors Road	15, 24, 102, 106
B. Hospital	9, 17, 17A, 27
aneri	106
ynampet Post Office	11A, 12, 12A, 12B, 19, 19A, 51 51A, 51B, 108, 109
angal	56, 56A, 56B
ousand Lights	11, 11A, 11B, 11C, 17B, 19, 19A, 23, 24, 25, 51, 51A, 51B, 108, 109
'uchanur	101, 102, 104, 107
umishi	102
upati	101, 102, 104, 107
uvanmiyur	19, 19A
uporur	19A
uttani	102

Name of fare stage	Routes passing
Trivellore	102
Tiruvottiyur	56, 56A, 56B
Tondiarpet	4, 4A, 6, 6A, 6C, 28, 56, 56A, 56B
Tondiarpet Railway Quarters	56B
Tram Shed (Egmore)	15, 102, 106
Triplicane	1, 1B, 2, 4A, 13, 22, 25, 27
T. Nagar	9, 10, 11, 11A, 11B, 11C, 12, 12A, 12B, 13
T. Nagar Power House	9, 10, 11A, 12, 12A, 12B
Vummidiar	26, 34, 34A
Vadamalpet	102, 104
Vadapalani	17, 17B, 25
Vallur	56B
Vanaravasi	108, 109
Vanavaram	102, 106
Vani Mahal	9, 10, 11, 11B, 11C, 13
Varadayapalayam	101, 107
Vellachavadi	56B
Velachery	109
Velappanchavadi	102, 106
Venkatagiri	110
Venkatagiri Railway Station	110
Villiwakkam	7B
Virugambakkam	17B
Vyasarpadi	57, 101, 104, 107, 110
Walajahbad	106, 108, 109
Wallajah Gate	1B, 3B, 5A, 7F, 11B, 17A
Washermenpet Post Office	28, 56, 56A, 56B
Wimco	56A
Wireless Station	56A
X' ian College High School	27
Yenathittu	107
Yerpedu	101, 107

It's miles easier power cycling

with the BSA Winged Wheel

- ★ CAN BE FITTED TO ANY STANDARD BICYCLE.
- ★ IS SAFE AND EASY TO RIDE EVEN FOR THE COMPLETE NOVICE.
- ★ REQUIRES NO REAL MECHANICAL KNOWLEDGE TO RUN OR MAINTAIN.
- ★ IS A SELF-CONTAINED UNIT COMPRISING ENGINE, GEAR-DRIVE, BRAKE AND LIGHTING GENERATOR.
- ★ EMBODIES RATCHET CONTROL ON CLUTCH LEVER FOR RETAINING CLUTCH IN "FREE WHEEL" POSITION.
- ★ HAS CHOKE CONTROL AND THROTTLE IN ONE UNIT.
- ★ IS ROBUST IN CONSTRUCTION YET LIGHT IN WEIGHT - ONLY 27 lbs. (12.3 kg.).
- ★ PROVIDES EASILY THE MOST ECONOMICAL AND RELIABLE MEANS OF POWERED TRANSPORT.

It's time you had a BSA

SM2-12

THE UNION CO. (Motors) LTD.,
29, MOUNT ROAD, MADRAS-2.



World's favourite for more than a quarter of a century

Consistently, year after year the world's Auto racing classics are won with engines equipped with dependable

CHAMPION SPARK PLUGS

Distributors for South India & States:

RANE (Madras) LTD.,

Patullo's Road, Mount Road,
MADRAS-2.

Branches: **Bangalore & Coimbatore.**

'Grams : **AUTOWORKS** 'Phone : **86848 & 857**

HOW YOU CAN HELP

1. Please take your place in the QUEUE.
2. Please be CONSIDERATE to women, weak or aged persons.
3. Please help the conductor by TENDERING the exact fare and TELLING the correct destination.
4. Please SHOW tickets on demand by authorised officials.
5. Please keep the buses MOVING by entering and alighting from buses without any avoidable loss of time.

Please Don't

- BOARD the bus from the wrong side or with bulky luggage.
- BOARD or ALIGHT while the bus is in motion.
- SPIT or SMOKE or THROW loose tickets in the bus.
- STRETCH your hand through the window.
- TALK to the DRIVER while he is driving.
- TEMPT a Public servant by not insisting on your ticket. Give the Conductor a chance to continue to be a dignified and honest worker.

GOVERNMENT TRANSPORT IS SPONSORED BY YOURS GOVERNMENT FOR YOUR CONVENIENCE

Any passenger transport service is, to some extent, a public trust. For every time a man steps on board a bus, he places his life—in a very real sense—in the hands of the driver. For this reason the driver must be given a vehicle in which he has implicit trust. He must be assured that in any emergency, *his* skill and the efficiency of *his* vehicle will safeguard the lives of *his* passengers.

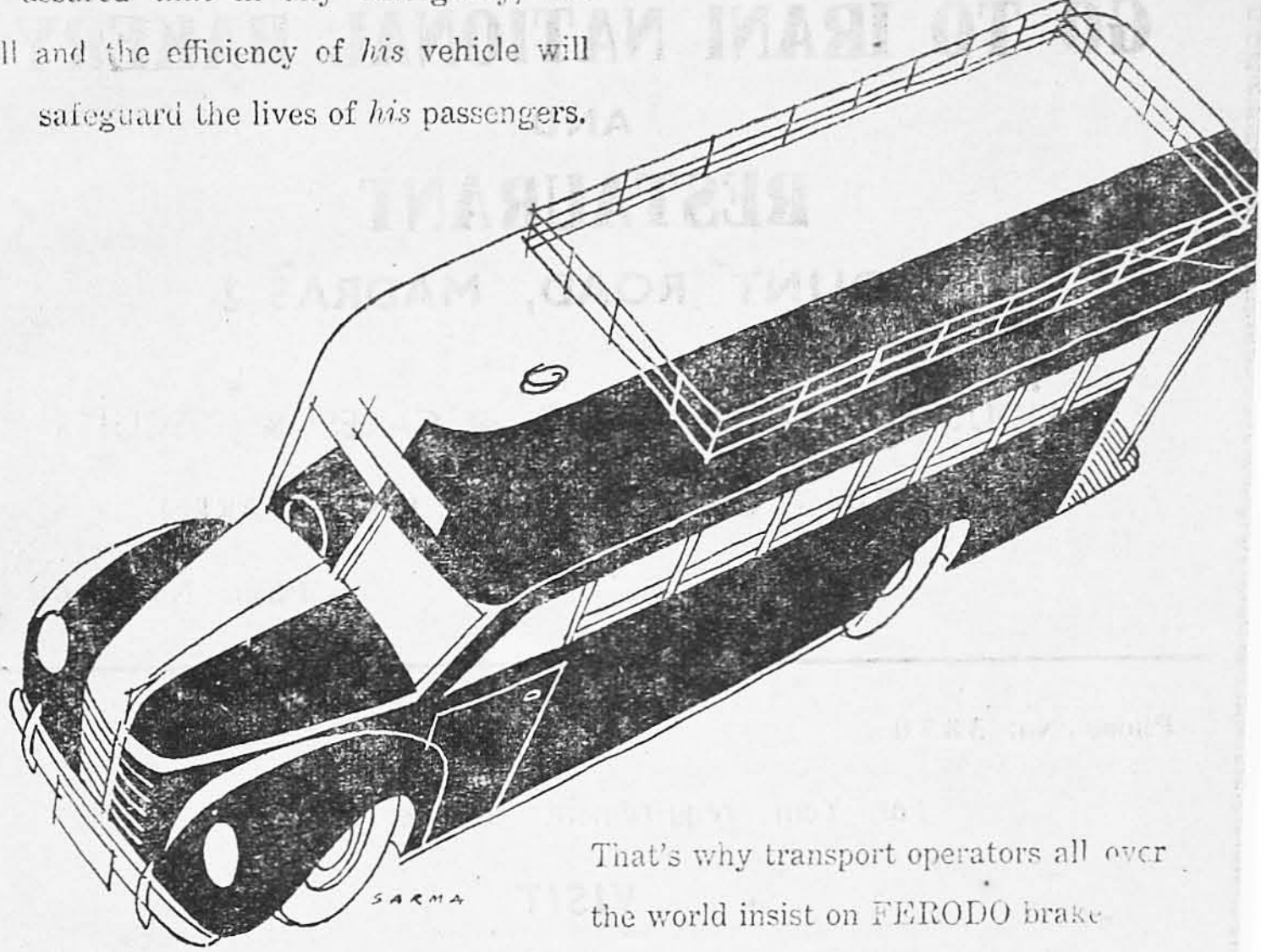

That's why transport operators all over the world insist on FERODO brake linings... linings you can trust. Heavy commercial vehicles of all types can be fitted with the correct FERODO brake linings and clutch discs, specially made to withstand severe wear and tear. And remember, it's asbestos that's the vital raw material used in their manufacture.

'FERODO' BRAKE & CLUTCH LININGS
'FYSAX' ASBESTOS TEXTILES
'FIREFLY' ASBESTOS PRODUCTS
'PATTINSON'S' BRAND MAGNESIA CHEMICALS
'SINDANYO' ELECTRICAL INSULATING BOARDS
SPRAYED 'LIMPET' ASBESTOS
'NEWALLS' INSULATION MATERIALS

AM & FM

ASBESTOS, MAGNESIA & FRICTION MATERIALS LTD.

(TURNER & NEWALL LTD.) INCORPORATED WITH LIMITED LIABILITY IN ENGLAND

Have you ever tasted

IRANI'S

Nice Biriyani?

IF NOT

GO TO IRANI NATIONAL BAKERY

AND

RESTAURANT

MOUNT ROAD, MADRAS-2

FAMOUS FOR TASTY DISHES & CAKES & BISCUITS

CATERING OF ALL KINDS UNDERTAKEN

Phone No: 86043

Phone No: 3870

For Your requirements & Refreshments

VISIT

REGAL STORES & RESTAURANT

1/22, VEPERY HIGH ROAD, MADRAS.

ALSO CRYSTAL ICE

AT

MAZDA ICE FACTORY

1/22-A, Vepery High Road,

MADRAS.

IMPORTANT PLACES IN MADRAS CITY AND ROUTES PASSING

PLACES	Routes
All India Radio	12, 12A, 12B, 21A, 21B, 24, 31
Avvai Home & Orphanage	5, 5B, 19, 19A, 21B, 23A
Arogya Asramam (Adyar)	5, 5B, 19, 19A, 21B, 23A
Botanical Gardens	11, 11A, 11B, 11C, 13, 17B, 19, 19A, 23A, 24, 25, 51, 51A, 51B
Central Industrial Museum	3, 3A, 3B, 4, 5, 5A, 11, 11A, 11B, 11C, 16, 17B, 19, 19A, 21, 21C, 21D, 21E, 21F, 21G, 21H, 25, 29, 36, 51, 51A, 51B
Chepauk Palace	1, 1B, 2, 4A, 21A, 21B, 22, 25, 27
Christian Literature Society	1, 2, 2A, 3, 4, 4A, 4B, 5, 5A, 7, 7A, 7B, 7C, 7D, 7E, 7F, 9, 10, 10A, 11, 11A, 11C, 15, 17, 17A, 17B, 19, 19A, 21, 21C, 21D, 21E, 21F, 21H, 28, 30, 31, 31A, 31B, 32, 35, 36, 51, 51A, 51B
Connemara Library	9, 10, 10A, 17, 17A, 22, 23, 23A, 29
Corporation Stadium	7, 7A, 7B, 7C, 7D, 7E, 7F, 9, 10, 10A, 14, 15, 26, 34, 34A, 35, 36
Corporation Tennis Stadium	4B, 9, 16, 17, 17A, 22, 23, 23A, 27, 28, 29
Corporation of Madras (Ripon Buildings)	7, 7A, 7B, 7C, 7D, 7E, 7F, 9, 10, 10A, 15, 36
Employment Exchange	3, 3A, 3B, 4, 5 5A, 11, 11A, 11B, 11C. 16, 17B, 19, 19A, 21, 21C, 21D, 21E, 21F, 21G, 21H, 25, 29, 36, 51, 51A, 51B
Fort Museum	1B, 2A, 3B, 5A, 6B, 7F, 11B, 21A, 21B, 31
Fort St. George	1B, 2A, 3B, 5A, 6B, 7F, 11B, 21A, 21B, 31
Fruit Market	1, 3, 4A, 4B, 4C, 5, 5A, 6, 6A, 6B, 7, 7A. 7B, 7C, 7D, 7F, 9, 10, 10A, 11 11A, 15, 17, 17A, 17B, 19, 19A, 21, 21C, 21E, 21F, 21H, 26, 31, 31A, 32, 33, 34, 34A, 36, 51, 51A, 51B
Government House (Guindy)	5B, 19, 19A
Harbour	4A, 4B, 4C, 6, 6A, 6B, 6C, 8, 8B, 21C
High Court	1, 1B, 3, 3B, 4A, 4B, 4C, 5, 5A, 6, 6A, 6B, 6C, 7, 7A, 7B, 7C, 7D, 7F, 8, 8B, 9, 10, 10A, 11. 11A, 11B, 15, 17, 17A, 17B, 19, 19A, 21, 21A, 21B, 21C, 21E, 21F, 21H, 26, 31, 31A, 32, 33, 34, 34A, 36, 51, 51A, 51B
Legislative Assembly Buildings	1, 1B, 2, 4A, 22, 25, 27, 30, 31, 31A, 31B, 32
Light House	1, 1B, 3, 3B, 4A. 4B, 4C, 5, 5A, 6, 6A, 6B, 6C, 7, 7A, 7B, 7C, 7D, 7F, 8, 8B, 9, 10, 10A, 11, 11A, 11B, 15, 17, 17A, 17B, 19, 19A, 21 21A, 21B, 21C, 21E, 21F, 21H, 26, 31, 31A, 32, 33, 34, 34A, 36, 51, 51A, 51B
Madras University Library	2A, 21A, 21B, 31
The Marina Swimming Pool	1, 2, 2A, 4A, 13, 21A, 21B, 22, 25, 27, 31
Madras Central Railway Offices	1, 2, 2A, 3, 4, 4A, 4B, 5, 5A, 7, 7A, 7B, 7C, 7D, 7E, 7F, 9, 10, 10A, 11, 11A, 11C, 15, 17, 17A, 17B, 19, 19A, 21, 21C, 21D, 21E, 21F, 21H, 28, 30, 31, 31A, 31B, 32, 35, 36, 51, 51A, 51B
Moore Market	1, 2, 2A, 3, 4, 4A, 4B, 5, 5A, 7, 7A, 7B, 7C, 7D, 7E, 7F, 9, 10, 10A, 11, 11A, 11C, 15, 17, 17A, 17B, 19, 19A, 21, 21C, 21D, 21E, 21F, 21H, 28, 30, 31, 31A, 31B, 32, 35, 36, 51, 51A, 51B
Museum	9, 10, 10A, 17, 17A, 22, 23, 23A, 27, 29

Safety First—WAIT UNTIL THE BUS STOPS

PLACES	Routes
Port Trust Buildings	4A, 4B, 4C, 6, 6A, 6B, 6C, 8, 8B, 21C
Ramakrishna Mutt	12, 21, 21A, 21C, 21D, 21F, 21G, 21H
Royal Swimming Bath	14, 26, 34, 34A, 35
The Secretariat	1B, 2A, 3B, 5A, 6B, 7F, 11B, 21A, 21B, 31
Senate House	2A, 21A, 21B, 31
Servants of India Society	3, 3A, 3B, 4, 5, 5A, 13, 21, 21C, 21D, 21E, 21F, 21G, 21H
Telephone House	1, 3, 4A, 4B, 4C, 5, 5A, 6, 6A, 6B, 7, 7A, 7B, 7C, 7D, 7F, 9, 10, 10A, 11, 11A, 15, 17, 17A, 17B, 19, 19A, 21, 21C, 21E, 21F, 21H, 26, 31, 31A, 32, 33, 34, 34A, 36, 51, 51A, 51B
Theosophical Society	5, 5B; 19, 19A, 21B, 23A
Victory Memorial, Marina	1B, 2A, 3B, 7F, 11B, 21A, 21B, 31
Widows Home	2A, 12, 21A, 21B, 24, 31
Water Works Pumping Station (Kilpauk)	15 24, 27
Y. M. C. A. (Esplanade)	1, 3, 4A, 4B, 4C, 5, 5A, 6, 6A, 6B, 7, 7A, 7B, 7C, 7D, 7F, 9, 10, 10A, 11, 11A, 15, 17, 17A, 17B, 19, 19A, 21, 21B, 21C, 21E, 21F, 21H, 26, 31, 31A, 32, 33, 34, 34A, 36, 51, 51A, 51B
Y. W. C. A.	15

RAILWAY STATIONS

Central (Southern Railways)	1, 2, 2A, 3, 4, 4A, 4B, 5, 5A, 7, 7A, 7B, 7C, 7D, 7E, 7F, 9, 10, 10A, 11, 11A, 11C, 15, 17, 17A, 17B, 19, 19A, 21, 21C, 21D, 21E, 21F, 21H, 28, 30, 31, 31A, 31B, 32, 35, 36, 51, 51A, 51B
Egmore ,,	4B, 9, 16, 17, 17A, 22, 23, 23A, 27, 28, 29
Beach ,,	4A, 4B, 4C, 6, 6A, 6B, 6C, 8, 8B, 21C

AERODROME

Meenambakkam	51A

COLLEGES

Arts College	3, 3A, 3B, 4, 5, 5A, 11, 11A, 11B, 11C, 17B, 19, 19A, 21, 23, 25, 51, 51A, 51B
College of Central Carnatic Music	5, 5B, 21B, 23A
Ethiraj College for Women	23, 25
King Institute, Guindy	51, 51A, 51B
Lady Willington Training College	2A, 12, 21A, 21B, 24, 31
Law College	1, 3, 4A, 4B, 4C, 5, 5A, 6, 6A, 6B, 7, 7A, 7B, 7C, 7D, 7F, 9, 10, 10A, 11, 11A, 15, 17, 17A, 17B, 19, 19A, 21, 21B, 21C, 21E, 21F, 21H, 26, 31, 31A, 32, 33, 34, 34A, 36, 51, 51A, 51B
Loyola College	9, 10, 10A, 17, 17A, 23A, 24, 25
Madras Medical College	1, 2, 2A, 3, 4, 4A, 4B, 5, 5A, 7, 7A, 7B, 7C, 7D, 7E, 7F, 9, 10, 10A 11, 11A, 11C, 15, 17, 17A, 17B, 19, 19A 21, 21C, 21D, 21E, 21F, 21H, 28, 30, 31, 31A, 31B, 32, 35, 36 51, 51A, 51B
Meston Training College	3, 3A, 3B, 4, 5, 5A, 13, 21, 21C, 21D, 21E, 21F, 21G, 21H
Pachaippa's College	15, 24, 27
Presidency College	1, 2, 2A, 4A, 13, 21A, 21B, 22, 25, 27, 31
Queen Mary's College	2A, 12, 12B, 21A, 21B, 24, 31, 31B

Safety First — HELP US TO PREVENT ACCIDENTS / NEVER BOARD OR ALIGHT FROM A MOVING BUS

PLACES	Routes
Sanskrit College	12, 21, 21A, 21C, 21D, 21F, 21G, 21H
School of Arts & Crafts	9, 10, 10A, 15
College of Indian Medicine	15
Central Polytechnic	4, 6A, 8, 8B, 32, 33
Sevasadhan	9, 17, 17A, 24, 27
Vivekananda College	12, 21, 21A, 21C, 21D, 21F, 21G, 21H
New College	24
St. Christophers' Training College	7, 7A, 7B, 7C, 7D, 7E, 7F, 15
Teachers' College (Saidapet)	19, 19A, 51, 51A, 51B
Women's Christian College	10, 10A, 23A
Stanley Medical College	4, 6A, 8, 8B, 32, 33
Veterinary College	7, 7A, 7B, 7C, 7D, 7E, 7F

PUBLIC HALLS

Anderson Hall (Old X'ian College Bldgs.)	1, 1B, 3, 3B, 4A, 4B, 4C, 5, 5A, 6, 6A, 6B, 6C, 7, 7A, 7B, 7C, 7D, 7F, 8, 8B, 9, 10, 10A, 11, 11A, 11B, 15, 17, 17A, 21, 21A 21B, 21C, 21E, 21F, 21H, 26, 31, 31A, 32, 33, 34, 34A, 36
Gokhale Hall (Y.M.I.A.)	1, 1B, 3, 3B, 4A, 4B, 4C, 5, 5A, 6, 6A, 6B, 6C, 7, 7A, 7B, 7C, 7D, 7F, 8, 8B, 9, 10, 10A, 11, 11A, 11B, 15, 17, 17A, 21 21A, 21B, 21C, 21E 21F, 21H, 26 31, 31A, 32, 33, 34 34A, 36
Museum Theatre	9, 10 10A, 17, 17A, 22, 23, 23A, 29
Rajaji Hall (Banqueting Hall)	1, 1B, 2, 2A, 3, 3A, 3B, 4, 4A, 4B, 5, 5A, 11, 11A, 11B, 11C, 17, 17A, 17B, 19, 19A, 21, 21C, 21D, 21E, 21F, 21G, 21H, 22, 25, 27, 28, 30, 31, 31A, 31B, 32, 51, 51A, 51B
St. Mary's Hall	1, 1B, 3, 3B, 4A, 4B, 4C, 5, 5A, 6, 6A, 6B, 6C, 7, 7A, 7B, 7C, 7D, 7F, 8, 8B, 9, 10, 10A, 11, 11A, 11B, 15, 17, 17A, 21, 21A, 21B, 21C, 21E, 21F, 21H, 26, 31, 31A, 34, 34A, 36
University Examination Hall	2A, 21A, 21B, 31
Vani Mahal	9, 10, 11, 11B, 11C, 13
Victoria Public Hall	7, 7A, 7B, 7C, 7D, 7E, 7F, 9, 10, 10A, 15, 36
White Memorial Hall	4B, 9, 10, 10A, 16, 17, 17A, 22, 23, 23A, 27, 28, 29
Annamalai Manram	1, 3, 4A, 4B, 5, 5A, 6, 6A, 6B, 7, 7A, 7B, 7C, 7D, 7F, 9, 10, 10A, 11, 11A, 15, 17, 17A, 17B, 19, 19A, 21, 21A, 21B, 21C, 21E, 21F, 21H, 26, 31, 31A, 32, 33, 34, 34A, 36, 51, 51A, 51B

HOSPITALS

Kalyani Hospital	12, 21A, 31, 31B
Kasturba Gandhi (Gosha) Hospital	1, 1B, 2, 4A, 13, 22, 25, 27
Govt. General Hospital	1, 2, 2A, 3, 4, 4A, 4B, 5, 5A, 7, 7A, 7B, 7C, 7D, 7E, 7F, 9, 10, 10A, 11, 11A, 11C, 15, 17, 17A, 17B, 19, 19A, 21, 21C, 21D, 21E, 21F, 21H, 28, 30, 31, 31A, 31B, 32, 35, 36, 51, 51A, 51B
Govt. Hospital of Indian Medicine	15
Govt. Hospital for Women & Children	10, 10A, 22, 23, 23A, 29
Govt. Mental Hospital	26
Govt. Opthalmic Hospital	10, 10A, 22, 23, 23A, 29

PLEASE TENDER THE EXACT FARE

PLACES	Routes
Govt. Royapettah Hospital	3, 3A, 3B, 4, 5, 5A, 13, 21, 21C, 21D, 21E, 21F, 21G, 21H, 24
Govt. Infectious Diseases Hospital	4, 4A, 6, 6A, 6C 28, 56, 56A, 56B
Govt. Royapuram Hospital	4, 6A, 8, 8B, 32, 33,
Rainy Hospital	6, 6A, 6C
Stanley Hospital	4, 6A, 8, 8B, 32, 33

PUBLIC PARKS

Peoples' Park (Zoological Gardens)	7, 7A, 7B, 7C, 7D, 7E, 7F, 9, 10, 10A, 14, 15, 26, 34, 34A, 35, 36
Panagal Park	9, 10, 11, 11A, 11B, 11C, 12, 12A, 12B, 13
Robinson Park	4, 6A, 8, 8B, 32, 33
Napier Park	4B, 17, 17A, 28
Nehru Park	15
Horti Agricultural Gardens	11, 11A, 11B, 11C, 13, 17B, 19, 19A, 23A, 24, 25, 51, 51A, 51B
My Lady's Garden	7, 7A, 7B, 7C, 7D, 7E, 7F, 9, 10, 10A, 14, 15, 26, 34, 34A, 35, 36

BAZAARS

Kotwal Bazaar	1, 3, 4A, 4B, 4C, 5, 5A, 6, 6A, 6B, 7, 7A, 7B, 7C, 7D, 7F, 9, 10, 10A, 11, 11A, 15, 17, 17A, 17B, 19, 19A, 21, 21A, 21B, 21C, 21E, 21F, 21H, 26, 31, 31A, 32, 33, 34, 34A, 36, 51, 51A, 51B
Flower Bazaar	1, 3, 4A, 4B, 4C, 5, 5A 6, 6A, 6B, 7, 7A, 7B, 7C, 7D, 7F, 9, 10, 10A, 11, 11A, 15, 17, 17A, 17B, 19, 19A, 21, 21A, 21B, 21C, 21E, 21F, 21H, 26, 31, 31A, 32, 33, 34, 34A, 36, 51, 51A, 51B
Mat Bazaar (Evening Bazaar)	1, 3, 4A, 4B, 4C, 5, 5A, 6, 6A, 6B, 7, 7A, 7B, 7C, 7D, 7F, 9, 10, 10A, 11, 11A, 15, 17, 17A, 17B, 19, 19A, 21, 21A, 21C, 21E, 21F, 21H, 31, 31A, 32, 36, 51, 51A, 51B
Pondy Bazaar	9, 10, 11A, 11B, 12, 12A, 12B
Jam Bazaar	13, 30, 31, 31A, 31B, 32
Fruit Market	1, 3, 4A, 4B, 4C, 5, 5A, 6, 6A, 6B, 7, 7A, 7B 7C, 7D, 7F, 9, 10, 10A, 11, 11A, 15, 17, 17A, 17B, 19, 19A, 21, 21A, 21B, 21C, 21E, 21F, 21H, 26, 31, 31A, 32, 33, 34, 34A, 36, 51, 51A, 51B

HOTELS & CAFES

Ambis Cafe	1, 3, 4A, 4B, 4C, 5, 5A, 6, 6A, 6B, 7, 7A, 7B, 7C, 7D, 7F, 9, 10, 10A, 11, 11A, 15, 17, 17A, 17B, 19, 19A, 21, 21A, 21B, 21C, 21E, 21F, 21H, 26, 31, 31A, 32, 33, 34, 34A, 36, 51, 51A, 51B
Arya Bhavan	1, 3, 4A, 4B, 4C, 5, 5A, 6, 6A, 6B, 7, 7A, 7B, 7C, 7D, 7F, 9, 10, 10A, 11, 11A, 15, 17, 17A, 17B, 19, 19A, 21, 21A, 21C, 21E, 21F, 21H, 26, 31, 31A, 32, 34, 34A, 36, 51, 51A, 51B
Bharath Cafe	1, 1B, 2, 2A, 3, 3A, 3B, 4, 4A, 5, 5A, 11, 11A, 11B, 11C, 16, 17B, 19, 19A, 21, 21C, 21D, 21E, 21F, 21G, 21H, 22, 25, 27, 29, 30, 31, 31A, 31B, 32, 36, 51, 51A, 51B

PLACES	Routes
Brindavan	4B, 9, 16, 17, 17A, 22, 23, 23A, 27, 28, 29
Connemara Hotel	3, 3A, 3B, 4, 5, 5A, 11, 11A, 11B, 11C, 17B, 19, 19A, 23, 25, 51, 51A, 51B
Coronation Durbar Hotel	1, 1B, 2, 2A, 3, 3A, 3B, 4, 4A, 5, 5A, 11, 11A 11B, 11C, 16, 17B, 19, 19A, 21, 21C, 21D, 21E 21F, 21G, 21H, 22, 25, 27, 29, 30, 31, 31A 31B, 32, 36, 51, 51A, 51B
Harrisons (Esplanade)	32, 33
Hotel Clarence	7, 7A, 7B, 7C, 7D, 7E, 7F, 15
Hotel Everest	7, 7A, 7B, 7C, 7D, 7E, 7F, 9, 10, 10A, 15
Hotel India	11, 11A, 11B, 11C, 17B, 19, 19A, 23, 25, 51 51A, 51B
India Coffee House	1, 1B, 2, 2A, 3, 3A, 3B, 4, 4A, 5, 5A, 11, 11A 11B, 11C, 16, 17B, 19, 19A, 21, 21C, 21D, 21 21F, 21G, 21H, 22, 25, 27, 29, 30, 31, 31A 31B, 36, 51, 51A, 51B
Marina Canteen	1, 2, 2A, 4A, 13, 21A, 21B, 22, 25, 27, 31
Modern Cafe	1, 3, 4A, 4B, 4C, 5, 5A, 6, 6A, 6B, 7, 7A 7B, 7C, 7D, 7F, 9, 10, 10A, 11, 11A 15, 17, 17A, 17B, 19, 19A, 21, 21A, 21B 21C, 21E, 21F, 21H, 26, 31, 31A, 32, 33, 34 34A, 36, 51, 51A, 51B
Hotel Ambassador	11, 11A, 11B, 11C, 17B, 19, 19A, 23, 25, 51, 51A 51B
Vasant Vihar	26, 34, 34A
Mysore Cafe	26, 34, 34A
New Mansarover	30, 31, 31A, 31B, 32
Ramakrishna Lunch Home	1, 3, 4A, 4B, 4C, 5, 5A, 6, 6A, 6B, 7, 7A 7B, 7C, 7D, 7F, 9, 10, 10A, 11, 11A 15, 17, 17A, 17B, 19, 19A, 21, 21A, 21 21C, 21E, 21F, 21H, 26, 31, 31A, 32, 33, 3 34A, 36, 51, 51A, 51B
Tourist Home	4B, 9, 16, 17, 17A, 22, 23, 23A, 27, 28, 29,
Udipi Sri Krishna Vilas	1, 1B, 2, 2A, 3, 3A, 3B, 4, 4A, 5, 5A, 11, 11A 11B, 11C, 16, 17B, 19, 19A, 21, 21C, 21D, 21 21F 21G, 21H, 22, 25, 27, 29, 30, 31, 31A 31B, 32, 36, 51, 51A, 51B
Victoria Hotel	4B, 9, 16, 17, 17A, 22, 23, 23A, 27, 28, 29
Woodlands (Pudupet)	3, 3A, 3B, 4, 5, 5A, 21, 21C, 21D, 21F, 21G 21H, 23, 23A
Buhari Hotel	2A, 3, 3A, 3B, 4, 5, 5A, 11, 11A, 11B, 11C, 1 17B, 19, 19A, 21, 21C, 21D, 21E, 21F, 21G 21H, 25, 29, 36, 51, 51A, 51B

RECREATION CLUBS

Andhra Mahila Sabha	3, 3B, 4, 5, 12, 12A, 12B, 23, 23A
Cosmopolitan Club	2A, 3, 3A, 3B, 4, 5, 5A, 11, 11A, 11B, 11C, 1 17B, 19, 19A, 21, 21C, 21D, 21E, 21F, 21G 21H, 25, 29, 36, 51, 51A, 51B
Gymkhana Club	1, 1B, 2, 2A, 3, 3B, 4, 4A, 4B, 5, 5A, 11, 11A 11B, 11C, 17, 17A, 17B, 19, 19A, 21, 21C, 21 21E, 21F, 21H, 28, 30, 31, 31A, 31B, 32, 5 51A, 51B
Ladies Recreation Club (Mylapore)	12, 21, 21A, 21C, 21D, 21F, 21G, 21H
Madras Club	11, 11A, 11B, 11C, 17B, 19, 19A, 23, 24, 2 51, 51A, 51B
Mylapore Club	3, 3A, 3B, 4, 5, 12, 12A, 12B, 23, 23A
M. C. C. (Madras Cricket Club)	1, 1B, 2, 4A, 22, 25, 27

PLACES	Routes
M. U. C. (Madras United Club)	1, 3, 4A, 4B, 4C, 5, 5A, 6, 6A, 6B, 7, 7A, 7B, 7C, 7D, 7F, 9, 10, 10A, 11, 11A, 15, 17, 17A, 17B, 19, 19A, 21, 21C, 21D, 21E, 21F, 21H, 31, 31A, 32, 36, 51, 51A, 51B
S. I. A. A. (South Indian Athletic Association)	7, 7A, 7B, 7C, 7D, 7E, 7F, 9, 10, 10A, 14, 15, 26, 34, 34A, 35, 36
Y. M. I. A. (Mylapore)	12, 21, 21A, 21C, 21D, 21F, 21G, 21H

CINEMA HOUSES

Ashok	7, 7A, 7B, 7C, 7D, 7E, 7F, 14, 26, 34, 34A, 35
Brighton	4, 4A, 6, 6B, 6C
Broadway	32, 33
Bharat	56, 56A, 56B
Casino	16, 22, 27, 29, 36
Chitra	16, 22, 27, 29, 36
Crown	2, 2A, 4, 8, 8A, 8B, 14, 28, 30, 32, 33, 56, 56A, 56B, 57
Eros	5, 5B, 19, 19A, 21B, 23A
Gaiety	16, 22, 27, 29, 36
Kapali	5, 5B, 21B, 23A
Sri Krishna	2, 2A, 4, 8, 8A, 8B, 14, 28, 30, 32, 33, 56, 56A, 56B, 57
Kanna (Old Mambalam)	
Kinema Central (Murugan)	32, 33
Kamadenu	3, 3A, 3B, 4, 5, 12, 12A, 12B, 21, 21A, 21C, 21D, 21F, 21G, 23, 23A
Lakshmi (Aminjikarai)	15, 24, 27
Lakshmi (Pattalam)	7, 7B, 7D, 7E, 29
Maharani	28, 56, 56A, 56B
Midland	3, 3A, 4, 5, 5A, 21, 21C, 21D, 21E, 21F, 21G, 21H
Minerva	32, 33
New Elphinstone	1, 1B, 2, 2A, 3, 3A, 3B, 4, 4A, 5, 5A, 11, 11A, 11B, 11C, 16, 17B, 19, 19A, 21, 21C, 21D, 21E, 21F, 21G, 21H, 22, 25, 27, 29, 30, 31, 31A, 31B, 32, 36, 51, 51A, 51B
New Globe	3, 3A, 3B, 4, 5, 5A, 11, 11A, 11B, 11C, 17B, 19, 19A, 25, 51, 51A, 51B
Noorjahan	5B, 19, 19A, 51, 51A, 51B
Odeon	3, 3A, 4, 5, 5A, 13, 21, 21C, 21D, 21E, 21F, 21G, 21H
aragon	1, 1B, 2, 4A, 22, 25, 27, 30, 31, 31A, 31B, 32
rabhat	32, 33
laza	3, 3A, 3B, 4, 5, 5A, 11, 11A, 11B, 11C, 16, 17B, 19, 19A, 21, 21C, 21D, 21E, 21F, 21G, 21H, 25, 29, 36, 51, 51A, 51B
egal	2, 2A, 4, 14, 28, 30
oxy	7A, 7C, 14, 26, 29, 34, 35
ajakumari	9, 10, 11A, 11B, 12, 12A, 12B
araswathi	7, 7B, 7C, 7D, 7F, 29
ayani	7B, 26
elect	32, 33
ar	30, 31, 31A, 31B, 32
in	11, 11A, 11B, 11C, 13, 19, 19A, 51, 51A, 51B
hangam	56, 56A, 56B
irumagal	5B, 19, 19A, 51, 51A, 51B
ma	7C, 14, 16, 22, 26, 34, 35
ictoria	51

PLACES	Routes
Venus (Agaram)	...
Wellington	3, 3A, 3B, 4, 5, 5A, 11, 11A, 11B, 11C, 16, 17B, 19, 19A, 21, 21C, 21D, 21E, 21F, 21G, 21H, 25, 29, 36, 51, 51A, 51B

TEMPLES

Kapaleeswarar Temple	3, 3A, 3B, 4, 5, 5B, 12A, 12B, 21, 21A, 21C, 21F, 21H, 23, 23A
Kandaswamy Temple	1, 3, 4A, 4B, 4C, 6, 6A, 6B, 7, 7A, 7B, 7C 7D, 7F, 9, 10, 10A, 11, 11A, 15, 17, 17A, 17B, 19, 19A, 21, 21C, 21E, 21F, 21H, 31, 31A, 32, 36, 51, 51A, 51B
Parthasarathy Temple	1, 1B, 2, 4A, 12, 13, 22, 24, 25, 27, 30, 31, 31A, 31B, 32
Tiruvottiyur Temple	56, 56A, 56B
Vadapalani Temple	17, 17B, 25
Gaudiya Mutt (Royapettah)	3, 3A, 3B, 4, 5, 5A, 13, 23
Jain Temple (Teynampet)	11, 11A, 11B, 11C, 13, 17B, 19, 19A, 23A, 24, 25, 51, 51A, 51B

CHURCHES

Christ Church (Mount Road)	2A, 3, 3A, 3B, 4, 5, 5A, 11, 11A, 11B, 11C, 16, 17B, 19, 19A, 21, 21C, 21D, 21E, 21F, 21G, 21H, 25, 29, 36, 51, 51A, 51B
Mater Dolores (Royapuram)	4A, 4B, 4C
Our Lady of Lourdes (Perambur)	7, 7A, 7E, 8, 8A, 29
St Andrew's Kirk (Egmore)	9, 10, 10A, 15
St. Anthony's Church (Egmore)	10, 10A, 22, 23, 23A, 29
St. George's Cathedral (Thousand lights)	11, 11A, 11B, 11C, 13, 17B, 19, 19A, 23, 23A 24, 25, 51, 51A, 51B
St. Mary's Cathedral (Parrys)	1, 1B, 3, 3B, 4A, 4B 4C, 5, 5A, 6, 6A, 6B, 6C, 7, 7A, 7B, 7C, 7D, 7F, 8, 8B, 9, 10, 10A, 11, 11A, 11B, 15, 17, 17A, 21, 21A, 21B, 21C, 21E, 21F, 21H, 26, 31, 31A, 34, 34A, 36
St. Mary's Church (Fort)	1B, 2A, 3B, 5A, 6B, 7F, 11B, 21A, 21B, 31
Santhome Cathedral (Santhome)	2A, 12A, 12B, 21B
Zion Church (Chintadripet)	4B, 17, 17A, 28, 36

MOSQUES

Big Mosque (Triplicane)	30, 31, 31A, 31B, 32
Darga (Mount Road)	2A, 3, 3A, 3B, 4, 5, 5A, 11, 11A, 11B, 11C, 16, 17B, 19, 19A, 21, 21C, 21D, 21E, 21F, 21G, 21H, 25, 29, 36, 51, 51A, 51B

Please refer respective route time tables for details.

POSTAL DIVISIONS

MADRAS

	Division number
Madras G. P. O.	1
Mount Road	2
Park Town	3
Mylapore	4
Triplicane	5
Cathedral	6
Vepery	7
Egmore	8
Fort St. George	9
Kilpauk	10
Perambur	11
Perambur Barracks	12
Royapuram	13
Royapettah	14
Saidapet	15
St. Thomas Mount	16
T. Nagar	17
Teynampet	18
Tiruvottiyur	19
Adyar	20
Washermanpet	21
Madras Governor's Camp	22
Perambur Colony	23
Akbarabad	24
Engineering College (Guindy)	25
Vadapalani	26
Air Port-Madras	27
Raja Annamalaipuram	28
Aminjikarai	29
Shenoy Nagar	30

DISTRIBUTORS OF

AUTOLITE IGNITION SERVICE PARTS AND SPARK PLUGS

Importers of

Spartan Products :

Tie rod Ends
Water Pumps

Water Pump repair kits for all American Cars and Trucks.

ENGLISH LOCKHEED Parts for English Cars and Trks.

English Lockheed Brake Hoses etc. etc.

DON BRAKE LININGS SETS for Chevrolet, Ford, Dodge and Stude, Trks.

Whiteley Tie Rod Ends for English Cars and Trks.

VICTOR Oil seals for all American Cars and Trks.

Perkins P-6 Parts :

CON. ROD. & MAIN BRGS, from STD. to 060 u/s.

Piston and Piston Rings.

FLYWHEEL RINGS

HERCULES DJXC & DOOD Parts :

Main Bearings

Con-Rod bearings Gaskets

Piston and Piston Rings, etc. etc.

Water Pump parts
Genuine parts for Chevrolet, Ford and Dodge etc.

Contact :

The Automotive & Allied Industries Ltd.,

52, GENERAL PATTERS ROAD,

MOUNT ROAD, MADRAS-2.

Phone : 86405 Grams : FASTWORKER

***Head Office :* BOMBAY**

Phone : 71635 Grams : FASTWORKER

MADRAS AUTO SERVICE
LIMITED

MADRAS AND BANGALORE

DISTRIBUTORS OF ORIGINAL

EQUIPMENT PARTS, ACCESSORIES AND TOOLS

- ★ Delco Remy Parts
- ★ N. D and Hyatt Bearings Fuel Pumps & Gauges
- ★ A. C. Spark Plugs, Fuel Pumps & Gauges
- ★ Delco Moraine Brake Parts
- ★ Delco Brake Fluid
- ★ Delco Shock Absorber and Shock Absorber Fluid
- ★ Guide Lamps & Parts
- ★ Toledo Products
- ★ Moraine Engine Bearings
- ★ Trainor Springs and Spring Leaves
- ★ Pedrick Rings
- ★ Kelsey Hayes Wheels
- ★ Fitzgerald Gaskets
- ★ Walker Mufflers, Silencers and Jacks
- ★ Detroit Gears

and other various G. M. popular accessory lines

Distributors for :

CARTER CARBURETORS & PARTS

STROMBERG CARBURETORS & PARTS

VARIOUS BENDIX INTERNATIONAL PRODUCTS

KELLOGG AMERICAN AIR COMPRESSORS.

WELLWORTHY PRODUCTS

TO HAIL THE BUS

Please hold up your hand

but don't step into the road

SAFETY FIRST

FORMATION OF QUEUES

Passengers are advised that where three or more persons are waiting to board a bus they must form a Queue, facing the direction of approach of the vehicle and must enter the vehicle in the order they stand in the Queue.

Check!

CHECK YOUR BELONGINGS BEFORE YOU LEAVE THE BUS AND INFORM THE CONDUCTOR IN CASE OF ANY LOSS.

PROPERTY LOST

Properties left behind in buses will be collected and kept in safe custody for the bonafide owners to claim within 2 months from the date of loss.

REWARD:

Passengers are informed that under the rules a reward is payable when a lost article is claimed, at the following rates :

a sum not exceeding 25% of the sale value of the article if the sale value does not exceed Rs. 50/- and a sum not exceeding 10% of the sale value if the sale value of the article exceeds Rs. 50/-

•

ALL ENQUIRIES REGARDING LOST PROPERTY

SHALL BE MADE AT

TRANSPORT SUB DEPOT

PARRYS CORNER, MADRAS-1

Telephone 2 2 3 5

Open from 8 a.m. to 6 p.m.



FORT ST. GEORGE

The Fort was built by Francis Day and Andrew Cohan, English merchants, who founded a settlement in Madras. Improvements to defences and fortifications were taken in hand in 1756 and completed in 1788. The first British Church built in Madras is inside the Fort. The Secretariat, the Chamber Hall, and the Fort Museum are scattered within the campus of the Fort besides the Military Establishments.

Buses of route 21-B (Parrys - Adyar) pass through Fort St. George throughout the day and buses of routes 1-B, 2-A, 3-B, 5-A, 6-B, 7-F, 11-B, 21-A & 31 touch this point during certain hours.

YOUR CUE FOR TRAVEL
LEAVE QUEUEING TO OTHERS
AVOID PEAK HOURS



UNIVERSITY BUILDINGS

The new University Buildings which stand north of the Senate House, house the administrative Offices, departmental buildings and the University Library. The Library has about 1,00,000 volumes of books and more are being added every year.

From the principal terminus, 'Parrys', one can reach the University Buildings by taking buses of route 21-B operated all through the Day and by buses of other routes diverted over Marina during peak hours.

MORE HASTE — LESS SAFETY
LESS HASTE — MORE SAFETY
WHEN HURRY INTERFERES WITH SAFETY
CUT OUT HURRY

HOTEL OCEANIC

SAN THOME :: MADRAS-28

- ★ The most up-to-date Western Style Hotel.
- ★ Under European Management.
- ★ Every Room overlooking the Ocean.
- ★ Air-conditioning, Frigidaires, Radios & Telephones.
- ★ Large Airy Public Rooms & Roof Garden.
- ★ Excellent Cuisine, Service and Cleanliness.
- ★ Catering for large parties undertaken.
- ★ South Indian Dishes prepared to order.

Grams: **"APPICHI"**

Phone: **85791** / **86809** / **8217**

LINOLEUMS

The Versatile, Simple, most Hygenic, Ideal and Durable Floor covering

Available in different pleasing colours to suit every taste.

Visit INDIA LINOLEUMS SHOW ROOM
1/155, MOUNT ROAD (near Arts College)
MADRAS-2.

Sole Distributors:
SOUTH INDIA CORPORATION (Madras) LTD.,
No. 2, ARMENIAN STREET, MADRAS-1.
Telephone: 4911 (4 lines)

USE ALWAYS

VIVIALAC SYNTHETIC ENAMELS

AVAILABLE EVERYWHERE

VIVIALAC SYNTHETIC ENAMELS have been proved by research to be ideally suited for use in tropical conditions.

Manufactured by:
MACFARLANE & CO. LTD.,
CALCUTTA :: BOMBAY

Manufacturers of quality VALA PAINTS

Agents & Secretaries for South India:

SOUTH INDIA CORPORATION (MADRAS) LTD.,
No. 2, ARMENIAN STREET, MADRAS-1.

GRAMS: GOODWILL Phone: 4911 (4 Lines)

TRAIN AND AIR SERVICE TIMINGS

TRAIN TIMINGS

The following timings of the trains leaving and arriving Madras Central and Egmore Stations are in force as from October 1954.

CENTRAL STATION

		Departure	Arrival
Calcutta Mail	...	8-00 p. m.	7-20 a. m.
Grand Trunk Express	...	9-15 a. m.	5-35 p. m.
Janata Express (Madras—Delhi)	...	12-50 p. m.	...
Leaving Madras on Mondays, Wednesdays and Fridays.			
Arriving Madras on Tuesdays, Thursdays and Saturdays.		...	5-10 p. m.
Puri Passenger	...	7-05 p. m.	9-00 a. m.
Bezwada Passenger	...	7-05 a. m.	8-40 p. m.
Bombay Mail	...	9-00 p. m.	5-50 a. m.
Bombay Express	...	7-30 a. m.	7-00 p. m.
Raichur Passenger	...	9-05 a. m.	3-10 p. m.
Renigunta Passenger	...	5-25 p. m.	9-46 a. m.
Bangalore Mail	...	8-45 p. m.	6-15 a. m.
Bangalore Express	...	12-30 p. m.	3-00 p. m.
Bangalore Passenger	...	9-05 p. m.	5-00 a. m.
Bangalore Passenger	...	6-10 a. m.	8-20 p. m.
Arkonam Passenger	...	6-40 p. m.	...
Mangalore Express	...	7-50 p. m.	7-10 a. m.
Cochin Express	...	6-10 p. m.	8-20 a. m.
Nilgiri Express	...	8-15 p. m.	6-35 a. m.
Renigunta Passenger	...	...	9-10 p. m.
Jalarpet Passenger	...	11-20 a. m.	1-25 p. m.
Waltair Passenger	...	11-30 p. m.	4-40 a. m.
Janatha Express (Madras—Bombay)			
Leaving Madras on Tuesdays and Saturdays	...	1-50 p. m.	...
Arriving Madras on Mondays and Thursdays	...	...	3-20 p. m.

		Departure	Arrival
Shencottah Passenger	...	8-05 a. m.	7-05 p. m.
Indo-Ceylon Express	...	8-00 p. m.	7-20 a. m.
Trivandrum Passenger	...	8-40 p. m.	5-25 a. m.
Cuddalore Passenger	...	3-45 p. m.	11-30 a. m.
Tinnevelly Express	...	7-30 p. m.	6-55 a. m.
Dhanushkodi Passenger	...	10-40 a. m.	3-15 p. m.
Trivandrum Express	...	8-25 p. m.	6-05 a. m.
Tuticorin Express	...	9-40 p. m.	5-45 a. m.
Virudhunagar Passenger	...	10-05 p. m.	5-05 a. m.

BEACH STATION

Kancheepuram Passenger	...	6-45 a. m.	8-20 p. m.
	...	5-35 p. m.	9-26 a. m.
	...	6-01 p. m.	9-56 a. m.

AIR SERVICE TIMINGS

(Madras - Meenambakkam Air Port)

		Departure	Arrival
Madras—Colombo	...	12-55 p. m.	10-20 a. m.
Madras—Bombay	...	10-50 a. m.	12-25 p. m.
Madras—Delhi (Via) Hyderabad & Nagpur	...	7-00 a. m.	2-40 p. m.
Madras—Trivandrum (Via) Bangalore, Coimbatore & Cochin	...	7-45 a. m.	5-20 p. m.
Madras—Calcutta	...	8-40 a. m.	1-45 p. m.
Madras—Delhi (Via) Nagpur	...	11-00 p. m.	6-45 a. m.
Madras—Bangalore	...	2-15 p. m.	8-10 a. m.
Madras—Colombo (Via) Jaffna	...	11-30 a. m.	10-30 a. m.
Madras—Singapore	...	10-45 p. m.	11-45 a. m.

CITY

TIMINGS

AND

FARE TABLES

1955

(Awarded Gold Medal in Mysore Dasara Exhibition, 1954.)

PANAMA

SAFETY RAZOR BLADES

- Renowned all over the World for close, comfortable and clean shaves they offer, PANAMA BLADES have become the favourite choice of every discrete shaver.
- Panama which was being imported from Germany during the past several decades, is now the product of an Indian Industry.
- Panama is today manufactured at Calcutta under the direct supervision of expert German Technicians, the world rights for Production and Sale having been now taken over by an Indian organisation under the name Panama Ltd., Calcutta.
- Every blade of Panama is guaranteed to offer very good service.

Trade Enquiries to:

Sole Agents for the States of:

MADRAS, ANDHRA, ORISSA, HYDERABAD Dn., MYSORE, COORG, TRAVANCORE - COCHIN, CEYLON, BOMBAY, SOWRASHTRA & CUTCH.

LALA GOPIKRISHNA GOKULDOSS

119, MINT STREET, MADRAS-1.

'Phone: 3275 **'Grams: 'JHAVER'**

PARRYS—CENTRAL—MOUNT ROAD—TRIPLICANE

ROUTE MILEAGE: 3.6] [JOURNEY TIME: 22 MINS.

HOURS / MINUTES

5	6	7	8	9	10	11	12	13	14	15	16	17	18	19	20	21	22
34	04	04	00‡	00	00*	00	04	00	04	00	00	00	00	00	00	12	00
44	14	14	04	06	06	06	12	08	12	08	06	03‡	06	06	08	28	
54	24	24	12	12	12*	12	20	16	20	16	12	06	12	12	16	44	
	34	32	18	18	18	18	28	24	28	24	15‡	12	18	18	24		
	44	40	24	24	24	24	36	32	36	32	18	18	24	24	32		
	54	48	30	30	27‡	32	44	40	44	40	24	24	30	27‡	40		
		56	36	36	30	40	52	48	52	48	30	30	36	30	48		
			42	39‡	36	48		56		54	36	36	39‡	36	56		
			48	42	42	56					42	42	42	44			
			51‡	48	48						48	48	48	52			
			54	54	54						54	51‡	54				
												54					

* Services via Chepauk Offices. ‡ Not on Sundays and Holidays.

TRIPLICANE—MOUNT ROAD—CENTRAL—PARRYS

5	6	7	8	9	10	11	12	13	14	15	16	17	18	19	20	21	22
30	00	00	00	00	00	00	04	00	04	00	00	00	00	00	00	04	00
40	10	08	06	06	03‡	08	12	08	12	08	06	06	06	03‡	04‡	12	
50	20	16	12	12	06	16	20	16	20	16	12	12	12	06	08	20	
	30	24	18	15‡	12$	24	28	24	28	24	18	18	15‡	12	16	28	
	40	32	24	18$	18	32	36	32	36	30	24	24	18	20	24	36	
	50	40	27‡	24	24	40	44	40	44	36	30	27‡	24	28	32	44	
		48	30	30	30$	48	52	48	52	42	36	30	30	36	40		
		54	36	36$	36	56		56		48	39‡	36	36	44	48		
			42	42	42					54	42	42	42	52	56		
			48	48	48$						48	48	48				
			54	54$	51‡						54	54	54				
					54												

$ Services via Secretariat. (Route 1-B) ‡ Not on Sundays and Holidays

FARE TABLE

STAGES	No.	1	2	3	4	5	Journey time Mts.
Parrys	1	...	1	1½	2	2½	0
Central*/ Wallajah Gate‡	2	1	...	1	1	1½	8
P. Orr & Sons (Mt. Rd.)	3	1½	1	...	1	1	6
Paragon	4	2	1	1	...	1	3
Triplicane†	5	2½	1½	1	1	...	5

Route — N. S. C. B. Road—Rattan Bazaar Rd.—General Hospital Road—Body Guard Road—Mount Road—Wallajah Road-Chepauk Bells Road—Pycrofts Road

(Fares in annas)

* Railway Station.

‡ Stage on Route 1-B

† Marina.

MINT—ELEPHANT GATE—CENTRAL—MOUNT ROAD—**TRIPLICANE**

ROUTE MILEAGE : 4.9] [JOURNEY TIME : 28 MINS.

HOURS / MINUTES

5	6	7	8	9	10	11	12	13	14	15	16	17	18	19	20	21	22
36	00	00	00‡	00	04*	00	02	02	02	02	00‡	00	04	00	04	04	04
48	12	12	04	04‡	08‡	08	12	12	12	12	04	04‡	08‡	08	12	16	16
	24	24	12	08	12	16	22	22	22	22	12	08	12	12‡	20	28	
	36	36	20	16	20*	24	32	32	32	32	20	16	20	16	28	40	
	48	48	28	24	28	32	42	42	42	40	28	24	28	24	40	52	
		56	36	32	36	42	52	52	52	48	36	32	36	32	52		
			44	40	44	52				56	44	40	44	40			
			52	48	52						52	48	52	48			
				56								56		56			

* Services via Chepauk Offices. ‡ Not on Sundays and Holidays.

TRIPLICANE—MOUNT ROAD—CENTRAL—ELEPHANT GATE—**MINT**

5	6	7	8	9	10	11	12	13	14	15	16	17	18	19	20	21	22
30	06	06	06	02	06	02	02	02	02	02	06	02	06	02	10	10	10
42	18	18	14	10	14	12	12	12	12	10	14	10	14	10	22	22	
54	30	26	22	18	22	22	22	22	22	18	22	18	22	18	34	34	
	42	34	30	26	30	32	32	32	32	26	30	26	30	26	46	46	
	54	42	34‡	34	38	42	42	42•	42	34	34‡	34	38	34	58	58	
		50	38	38‡	42‡	52	52	52	52	42	38	38‡	42‡	42			
		58	46	42	46					50	46	42	46	46‡			
			54	50	54					58	54	50	54	50			
				58								58		58			

‡ Not on Sundays and Holidays

FARE TABLE

STAGES	No.	1	2	3	4	5	6	Journey time Mts.
Mint	1	...	1	1½	2	2½	3	0
Regal	2	1	...	1	1½	2	2½	6
Central*	3	1½	1	...	1	1	1½	8
P. Orr & Sons (Mt. Rd.)	4	2	1½	1	...	1	1	6
Paragon	5	2½	2	1	1	...	1	3
Triplicane‡	6	3	2½	1½	1	1	...	5

Route — Basin Bridge Road—Walltax Road-General Hospital Road—Body Guard Road — Mount Road—Wallajah Road-Bells Road—Pycrofts Road.

(Fares in annas)

* Railway Station.

‡ Marina.

PARRYS—CENTRAL—ROYAPETTAH—ALWARPET—**MYLAPORE**

ROUTE MILEAGE : 6.0] [JOURNEY TIME : 31 MINS.

HOURS

5	6	7	8	9	10	11	12	13	14	15	16	17	18	19	20	21	22
MINUTES																	
33	03	03	06	00	03	06	01	01	01	01	00	03	06	00	03	00	00
48	18	18	11‡	09	12	15	11	11	11	11	05‡	12	15	05‡	12	12	
	33	33	15	18	21	24	21	21	21	21	09	17‡	24	09	24	24	
	48	40‡	24	23‡	30	33	31	31	31	31	18	21	29‡	18	36	36	
		48	33	27	35‡	42	41	41	41	41	27	30	33	27	48	48	
		57	42	36	39	51	51	51	51	51	36	39	42	36			
			47‡	45	48						41‡	48	51	45			
			51	54	57						45	53‡		54			
				59‡							54	57					

‡ Not on Sundays and Holidays.

MYLAPORE—ALWARPET—ROYAPETTAH—CENTRAL—**PARRYS**

30	00	00	00	03$	02‡	00	08	08	08	08	03	06	00	03	.00	00
45	15	15	09	12	06	09	18	18	18	18	12	15	09	08‡	12	12
	30	24	14‡	21$	15$	14‡	28	28	28	27	21	20‡	18	12	24	24
	45	33	18	26‡	24	18	38	38	38	36	30	24	27	21	36	36
		42	27	30	33$	28	48	48	48	45	39	33	32‡	30	48	48
		51	36	39$	38‡	38	58	58	58	54	44‡	42	36	39		
			45	48	42	48					48	51	45	44‡		
			50‡	57$	51	58					57	56‡	54	48		
			54													

$ Services via Secretariat. (Route 3-B) ‡ Not on Sundays and Holidays.

FARE TABLE

STAGES	No.	1	2	3	4	5	6	7	Journey time Mts
Parrys	1	...	1	1½	2	2½	3	3½	0
Central*/ Wallajah Gate‡	2	1	...	1	1½	2	2½	3	6
P. Orr & Sons (Mt. Rd.)	3	1½	1	...	1	1½	2	2½	6
Odeon/Arts College	4	2	1½	1	...	1	1½	2	6
Robinsonpet	5	2½	2	1½	1	...	1	1½	5
Alwarpet	6	3	2½	2	1½	1	...	1	4
Mylapore	7	3½	3	2½	2	1½	1	...	4

Route —N.S.C.B. Road—Rattan Bazaar Rd.—Evening Bazaar Rd.—General Hospital Rd. Mount Rd.—General Patters Rd.**—Royapettah Bazaar Road—Mowbrays Road—Luz Church Rd.—Brodies Road.

** While returning from Mylapore the bus goes over Whites Rd. and Patullo Road instead of General Patters Road.

(Fares in annas) * Railway Station. ‡ Stage on Route 3-B.

TONDIARPET—ROYAPURAM—MINT—CENTRAL—MYLAPORE

ROUTE MILEAGE: 9.9] [JOURNEY TIME: 50 MINS.

HOURS

6	7	8	9	10	11	12	13	14	15	16	17	18	19	20	21

MINUTES

00	00	00	00	00	00	00	00	00	00	00	00	00	00	00	00
30	30	30	30	30	30	30	30	30	30	30	30	30	30	30	30

MYLAPORE—CENTRAL—MINT—ROYAPURAM—TONDIARPET

00	00	00	00	00	00	00	00	00	00	00	00	00	00	00	00
30	30	30	30	30	30	30	30	30	30	30	30	30	30	30	30

FARE TABLE

STAGES	No.	1	2	3	4	5	6	7	8	9	10	Journey time Mts.
Tondiarpet	1	...	1	1½	2	2½	3	3½	4	4	4	0.
Royapuram P.S.	2	1	...	1	1½	2	2½	3	3½	4	4	8
Mint	3	1½	1	...	1	1½	2	2½	3	3½	4	6
Regal	4	2	1½	1	...	1	1½	2	2½	3	3½	5
Central *	5	2½	2	1½	1	...	1	1½	2	2½	3	6
P. Orr & Sons (Mt. Rd.)	6	3	2½	2	1½	1	...	1	1½	2	2½	6
Odeon/Arts College	7	3½	3	2½	2	1½	1	...	1	1½	2	6
Robinsonpet	8	4	3½	3	2½	2	1½	1	...	1	1½	5
Alwarpet	9	4	4	3½	3	2½	2	1½	1	...	1	4
Mylapore	10	4	4	4	3½	3	2½	2	1½	1	...	4

Route Kumbalamman Koil Street—Kuppam Road—Casimode—Mannarsami Koil Street—Ebrahimjee Sahib Street—Old Jail Road—Basin Bridge Road—Walltax Road—General Hospital Road—Mount Road—General Patters Road**—Royapettah—Mowbrays Road—Luz Church Road—Brodies Road.

** While returning from Mylapore the bus goes over Whites Road and Patullo Road instead of General Patters Road.

(Fares in annas)

* Railway Station.

ROUTE 4-A

TONDIARPET—ROYAPURAM—PARRYS—CENTRAL—TRIPLICANE

ROUTE MILEAGE : 7.3] [JOURNEY TIME : 40 MINS.

HOURS / MINUTES

5	6	7	8	9	10	11	12	13	14	15	16	17	18	19	20	21	22
	04	08	12	14	14	14	16	20	24	28	00	02	02	02	04	08	
	36	40	44	44	44	44	48	52	56		32	32	32	32	36	40	

TRIPLICANE—CENTRAL—PARRYS—ROYAPURAM—TONDIARPET

5	6	7	8	9	10	11	12	13	14	15	16	17	18	19	20	21	22
52	24	28	00	00	00	00	04	08	12	16	18	18	18	20	24	28	00
	56		30	30	30	32	36	40	44	48	48	48	48	52	56		

FARE TABLE

STAGES	No.	1	2	3	4	5	6	7	8	Journey time Mts.
Tondiarpet	1	...	1	1½	2	2½	3	3½	4	0
Royapuram Police Station	2	1	...	1	1½	2	2½	3	3½	8
Clive Battery †	3	1½	1	...	1	1½	2	2½	3	5
Parrys	4	2	1½	1	...	1	1½	2	2½	5
Central *	5	2½	2	1½	1	...	1	1	1½	8
P. Orr & Sons (Mt. Rd.)	6	3	2½	2	1½	1	...	1	1	6
Paragon	7	3½	3	2½	2	1	1	...	1	3
Triplicane ‡	8	4	3½	3	2½	1½	1	1	...	5

Route — Kumbalamman Koil Street—Casimode—Kalmandapam Road—Royapuram Church—Ebrahimjee Sahib Street—First Line Beach—N. S. C. B. Road—Rattan Bazaar Road—General Hospital Road—Mount Road—Wallajah Road—Chepauk—Bells Road—Pycrofts Road.

(Fares in annas) † Custom House. * Railway Station. ‡ Marina.

ROYAPURAM—PARRYS—CENTRAL—CHINTADRIPET—**EGMORE**
(Mada Church) (Rly. Stn.)

ROUTE MILEAGE : 4.8] [JOURNEY TIME : 28 MINS.

HOURS																
5	**6**	**7**	**8**	**9**	**10**	**11**	**12**	**13**	**14**	**15**	**16**	**17**	**18**	**19**	**20**	**21**
MINUTES																
50	15	05	10	10	10	10	00	15	05	20	05	05	05	05	15	05
	40	30	30	30	30	35	25	40	30	45	25	25	25	25	40	30
		50	50	50	50		50		55		45	45	45	50		

EGMORE—CHINTADRIPET—CENTRAL—PARRYS—**ROYAPURAM**
(Rly. Stn.) (Mada Church)

5	6	7	8	9	10	11	12	13	14	15	16	17	18	19	20	21
40	05	20	00	00	00	00	15	05	20	10	15	15	15	15	05	20
	30	40	20	20	20	25	40	30	45	35	35	35	35	40	30	45
	55		40	40	40	50		55		55	55	55	55		55	

FARE TABLE

STAGES	No.	1	2	3	4	5	6	Journey time Mts
Royapuram (Mada Church)	1	...	1	1½	2	2½	2½	0
Clive Battery †	2	1	...	1	1½	2	2	6
Parrys	3	1½	1	...	1	1½	1½	5
Central *	4	2	1½	1	...	1	1	8
Chintadripet	5	2½	2	1½	1	...	1	6
Egmore * (Rly. Stn.)	6	2½	2	1½	1	1	...	3

Route :—Mada Church Street — Ebrahimjee Sahib Street — First Line Beach—N.S.C.B. Road—Rattan Bazaar Road—General Hospital Road — Body Guard Road—Arunachala Naicken Street — Whannels Road—Egmore Railway Station.

(Fares in annas)

† Custom House.

* Railway Station.

PARRYS—CENTRAL—MOUNT ROAD—MYLAPORE—ADYAR

ROUTE MILEAGE: 8.6] [JOURNEY TIME: 47 MINS

HOURS	5	6	7	8	9	10	11	12	13	14	15	16	17	18	19	20	21
MINUTES	25	01	13$	07*$	15*$	06	14	05	13	04	16	09$	00*$	08*$	00	12	06
	43	19	31$	24$	32$	23	31	22	30	22	34	26$	17*$	25*$	18	30	24
		37	49$	41*$	49*$	40	48	39	47	40	52$	43*$	34*$	42	36	48	42
		55		58$		57		56		58			51*$		54		

$ Services to Gandhi Nagar. * Services via Abiramapuram

ADYAR—MYLAPORE—MOUNT ROAD—CENTRAL—PARRYS

HOURS	5	6	7	8	9	10	11	12	13	14	15	16	17	18	19	20	21
MINUTES	30	06	00	11$	02*$	10*$	01	09	00	09	03	13	04$	12$	05*$	17	11
	48	24	18	28$	19*$	27*$	18	26	17	27	21	30	21*$	29*$	23$	35	29
		42	36	45*$	36*$	44*$	35	43	34	45	39	47*$	38$	47$	41	53	47
			54		53*$		52		51		56		55*$		59		

$ Services from Gandhi Nagar. * Services via Abiramapuram

FARE TABLE

STAGES	No.	1	2	3	4	5	6	7	8	9	10
Parrys	1	...	1	1½	2	2½	3	3½	4	4½	4½
Central *	2	1	...	1	1½	2	2½	3	3½	4	4½
P. Orr & Sons (Mt. Rd.)	3	1½	1	...	1	1½	2	2½	3	3½	4
Odeon/Arts College	4	2	1½	1	...	1	1½	2	2½	3	3½
Robinsonpet	5	2½	2	1½	1	...	1	1½	2	2½	3
Alwarpet	6	3	2½	2	1½	1	...	1	1½	2	2½
Mylapore/Abiramapuram	7	3½	3	2½	2	1½	1	...	1	1½	2
Greenways Road	8	4	3½	3	2½	2	1½	1	...	1	1½
Adyar‡‡	9	4½	4	3½	3	2½	2	1½	1	...	1
Gandhi Nagar (Extn.)	10	4½	4½	4	3½	3	2½	2	1½	1	...

Route { N. S. C. B. Road—Rattan Bazaar Road—General Hospital Road—Mo Road—General Patters Road**—Royapettah—Mowbrays Road— Church Road—Brodies Road—Adyar Bridge Road.

** While returning from Adyar the bus goes over Whites Road and Patullo R instead of General Patters Road.

(Fares in annas) * Railway Station. ‡‡Theosophical Soc

MYLAPORE—ADYAR—ENGINEERING COLLEGE—**SAIDAPET**

ROUTE MILEAGE : 5.0] [JOURNEY TIME :25 MINS.

HOURS / MINUTES

5	6	7	8	9	10	11	12	13	14	15	16	17	18	19	20	21
20*	10*	00*	00	00*	00*	05	20	10	00	00	00*	00*	00*	00	15*	05
45*	35*	20	20*	20*	20	30	45	35	20	20*	20*	20*	20	25*	40	30
		40	40*	40*	40	55			40	40*	40*	40*	40	50*		

* Services to Saidapet Rly. Stn.

SAIDAPET—ENGINEERING COLLEGE—ADYAR—**MYLAPORE**

5	6	7	8	9	10	11	12	13	14	15	16	17	18	19	20	21
25*	15*	05*	10	10*	10*	15	05	20	10	10	10*	10*	10*	10	00*	15
50*	40*	30*	30	30*	30*	40	30	45	30	30	30*	30*	30*	35	25*	40
		50	50*	50*	50		55		50	50*	50*	50*	50		50*	

* Services from Saidapet Rly. Stn.

FARE TABLE

STAGES	No,	1	2	3	4	5	6	7	Journey time Mts.
ylapore ‡	1	...	1	1½	2	2½	3	3½	0
reenways Road	2	1	...	1	1½	2	2½	3	6
lyar †	3	1½	1	...	1	1½	2	2½	4
gineering College	4	2	1½	1	...	1	1½	2	5
-Magistrate's Office	5	2½	2	1½	1	...	1	1½	4
dapet	6	3	2½	2	1½	1	...	1	4
lapet Rly. Stn. (Extn.)	7	3½	3	2½	2	1½	1	...	2

Route :—Brodies Road—Adyar Bridge Road—Elliot Beach Road—Taluk Office Road—Little Mount—Saidapet.

(Fares in annas)

‡ Kapaleeswarar Temple.

† Theosophical Society

ROUTE 6

TONDIARPET—ROYAPURAM—CUSTOM HOUSE—PARRYS—M.U.C.

ROUTE MILEAGE : 4.2] [JOURNEY TIME : 24 MINS.

HOURS

5	6	7	8	9	10	11	12	13	14	15	16	17	18	19	20	21	22
MINUTES																	
54	04	04	00	00	03	06	06	06	04	00	03	06	02	06	02	00	00
	14	14	08	07	10	16	16	16	12	08	10	13	09	14	10	10	10
	24	24	16	14	17	26	26	26	20	16	17	20	16	22	18	20	20
	34	34	24	21	24	36	36	36	28	24	24	27	23	30	26	30	30
	44	44	32	28	31	46	46	46	36	32	31	34	30	38	34	40	40
	54	52	39	35	38	56	56	56	44	40	38	41	37	46	42	50	
			46	42	45				52	48	45	48	44	54	50		
			53	49	52					56	52	55	51				
				56	59						59		58				

M. U. C.—PARRYS—CUSTOM HOUSE—ROYAPURAM—TONDIARPET

20	00	00	06	05	01	04	08	08	08	04	00	06	02	05	06	06	06
30	10	10	14	12	08	11	18	18	16	12	08	13	09	12	16	16	
40	20	18	22	19	15	18	28	28	24	20	16	20	16	19	26	26	
50	30	26	30	26	22	28	38	38	32	28	24	27	23	26	36	36	
	40	34	37	33	29	38	48	48	40	36	31	34	30	34	46	46	
	50	42	44	40	36	48	58	58	48	44	38	41	37	42	56	56	
		50	51	47	43	58			56	52	45	48	44	50			
		58	58	54	50						52	55	51	58			
					57						59		58				

FARE TABLE

STAGES	No.	1	2	3	4	5	Journey time Mts.
Tondiarpet	1	...	1	1½	2	2½	0
Royapuram Pol. Stn.	2	1	...	1	1½	2	7
Clive Battery ‡	3	1½	1	...	1	1½	6
Parrys	4	2	1½	1	...	1	5
M. U. C. ‡‡	5	2½	2	1½	1	...	6

Route { Kumbalamman Koil Street — Gollawar Agraharam Road—Kalamandapam Rd. Mannarsami Koil Street—Ebrahimjee Sahib Street—First Line Beach—N. S. C.B. Road—Rattan Bazaar Road.

(Fares in annas)

‡ Custom House.

‡‡ Madras United Club (Mat Bazaar).

ROUTE 6-A

TONDIARPET—STANLEY MEDICAL COLLEGE—CUSTOM HOUSE—PARRYS—M. U. C.

ROUTE MILEAGE : 4.2] [JOURNEY TIME : 23 MINS.

HOURS

5	6	7	8	9	10	11	12	13	14	15	16	17	18	19	20	21	22
								MINUTES									
	20	00	12	06	00	12	10	10	10	10	10	06	00	12	10	10	10
	40	18	30	24	18	30	30	30	30	30	30	24	18	30	30	30	
		36	48	42	36	50	50	50	50	50	48	42	36	50	50	50	
		54			54								54				

M. U. C.—PARRYS—CUSTOM HOUSE—STANLEY MEDICAL COLLEGE—TONDIARPET

45	05	05	01	13	07	01	17	17	17	17	17	13	07	01	17	17
	25	25	19	31	25	19	37	37	37	37	37	31	25	19	37	37
	45	43	37	49	43	37	57	57	57	57	55	49	43	37	57	
			55			57								57		

FARE TABLE

STAGES	No.	1	2	3	4	5	Journey time Mts.
Tondiarpet	1	...	1	1½	2	2½	0
Karunakar Cafe	2	1	...	1	1½	2	6
Clive Battery ‡	3	1½	1	...	1	1½	6
Parrys	4	2	1½	1	...	1	5
M. U. C. $	5	2½	2	1½	1	...	6

Route :—Kumbalamman Koil St.—Gollawar Agraharam Rd.—Monegar Choultry Road—Ebrahimjee Sahib Street—First Line Beach—N.S.C.B. Road—Rattan Bazaar Road.

(Fares in annas)

‡ Custom House.

$ Madras United Club. (Mat Bazaar)

ROUTE 7

PARRYS—CENTRAL—PERIAMET—DOVETON—OTTERI—PERAMBUR

ROUTE MILEAGE : 5.9] [JOURNEY TIME : 32 MINS.

HOURS / MINUTES

5	6	7	8	9	10	11	12	13	14	15	16	17	18	19	20	21	22
34	04	04	04	07	01	04	00	00	00	00	00	07	01	04	00	00	00
44	14	14	13	16	10	13	10	10	10	10	10	16	10	13	10	20	
54	24	19‡	22	25	19	22	20	20	20	20	15‡	25	19	22	20	40	
	34	24	31	34	28	31	30	30	30	30	20	30‡	28	31	30		
	44	34	36‡	43	37	40	40	40	40	40	30	34	37	40	40		
	54	44	40	48‡	46	50	50	50	50	50	40	43	42‡	50	50		
		54	49	52	55						49	52	46				
			58								58		55				

‡ Not on Sundays and Holidays

PERAMBUR—OTTERI—DOVETON—PERIAMET—CENTRAL—PARRYS

5	6	7	8	9	10	11	12	13	14	15	16	17	18	19	20	21	22
30	00	00	02‡	00	03	06	06	06	06	06	06	00	03	06	06	06	
40	10	10	06	09	12	16	16	16	16	16	15	09	08‡	16	16	16	
50	20	20	15	14‡	21	26	26	26	26	26	24	18	12	21‡	26	26	
	30	30	24	18	26‡	36	36	36	36	36	33	27	21	26	36	36	
	40	39	33	27	30	46	46	46	46	46	42	36	30	36	46	56	
	50	48	42	36	39	56	56	56	56	56	51	45	39	46	56		
		57	51	45	48						56‡	54	48	56			
				54	57								57				

‡ Not on Sundays and Holiday

FARE TABLE

STAGES	No.	1	2	3	4	5	6	7	Journey time Mts.
Parrys	1	...	1	1½	2	2½	3	3½	0
Central *	2	1	...	1	1½	2	2½	3	6
Periamet Police Station	3	1½	1	...	1	1½	2	2½	5
Doveton	4	2	1½	1	...	1	1½	2	6
Dasamakkam	5	2½	2	1½	1	...	1	1½	5
Mettupalayam ‡	6	3	2½	2	1½	1	...	1	5
Perambur *	7	3½	3	2½	2	1½	1	...	5

Route :—N.S.C.B. Road Rattan Bazaar Roa —General Hospit Road — Poonamall High Rd.-Sydenhar Road—Vepery Hig Road — Peramb Barracks Road Strahans Rd.—Coo Rd.—Perambur Hi Road — Peramb Railway Station.

(Fares in annas)

* Railway Station.

‡ Buckingham & Ca natic Mills.

ROUTE 7-A

PARRYS—CENTRAL—DOVETON—SIVASHANMUGAPURAM—PERAMBUR

ROUTE MILEAGE: 5.9] [JOURNEY TIME: 33 MINS.

HOURS / MINUTES

5	6	7	8	9	10	11	12	13	14	15	16	17	18	19	20	21
40	00	00	00	16	10	04	00	00	00	00	00	14	08	02	14	10
	20	20	20	34	28	22	20	20	20	20	20	32	26	20	32	30
	40	40	40	52	46	40	40	40	40	40	38	50	44	38	50	50
			58								56			56		

PERAMBUR—SIVASHANMUGAPURAM—DOVETON—CENTRAL—PARRYS

5	6	7	8	9	10	11	12	13	14	15	16	17	18	19	20	21
45	05	05	05	17	11	05	05	05	05	05	03	15	09	03	15	15
	25	25	23	35	29	25	25	25	25	25	21	33	27	21	35	35
	45	45	41	53	47	45	45	45	45	45	39	51	45	39	55	
			59								57			57		

FARE TABLE

STAGES	No.	1	2	3	4	5	6	7	Journey time Mts.
arrys	1	...	1	1½	2	2½	3	3½	0
Central *	2	1	...	1	1½	2	2½	3	6
eriamet Pol. Station	3	1½	1	...	1	1½	2	2½	5
oveton	4	2	1½	1	...	1	1½	2	6
ivashanmugapuram	5	2½	2	1½	1	...	1	1½	5
lettupalayam †	6	3	2½	2	1½	1	...	1	5
erambur *	7	3½	3	2½	2	1½	1	...	6

(Fares in annas.)

*Railway Station.

†Buckingham & Carnatic Mills.

oute: N. S. C. B. Road—Rattan Bazaar Road—General Hospital Road—Poonamallee High Road—Sydenhams Road—Vepery High Road—Purasawalkam High Road—Brick Kiln Road—Cooks Road—Perambur High Road—Perambur Railway Station.

PARRYS—CUSTOM HOUSE—MINT—PULIANTHOPE—**PERAMBUR**

ROUTE MILEAGE : 5.8] [JOURNEY TIME : 31 MINS.

HOURS / MINUTES

5	6	7	8	9	10	11	12	13	14	15	16	17	18	19	20	21
34	04	04	04	04	04	06	06	06	06	04	04	04	04	06	06	12
49	19	19	14	14	14	18	18	18	18	14	14	14	14	18	18	27
	34	34	24	24	24	30	30	30	30	24	24	24	24	30	30	42
	49	49	34	34	34	42	42	42	42	34	34	34	34	42	42	
			44	44	44	54	54	54	54	44	44	44	44	54	57	
			54	54	54					54	54	54	54			

PERAMBUR—PULIANTHOPE—MINT—CUSTOM HOUSE—**PARRYS**

5	6	7	8	9	10	11	12	13	14	15	16	17	18	19	20	21
45	00	00	00	00	00	06	06	06	06	00	00	00	00	06	06	00
	15	15	10	10	10	18	18	18	18	10	10	10	10	18	18	15
	30	30	20	20	20	30	30	30	30	20	20	20	20	30	30	30
	45	40	30	30	30	42	42	42	40	30	30	30	30	42	45	45
		50	40	40	42	54	54	54	50	40	40	40	42	54		
			50	50	54					50	50	50	54			

FARE TABLE

STAGES	No.	1	2	3	4	5	6	7	Journey time Mts.
Parrys	1	...	1	1½	2	2½	3	3½	0
Clive Battery †	2	1	...	1	1½	2	2½	3	6
Mint	3	1½	1	...	1	1½	2	2½	6
M.E S. Power Stn.* (Basin Bridge)	4	2	1½	1	...	1	1½	2	6
G-3 Pol. Stn.	5	2½	2	1½	1	...	1	1½	5
Mettupalayam ‡	6	3	2½	2	1½	1	...	1	3
Perambur *	7	3½	3	2½	2	1½	1	...	5

(Fares in annas)

† Custom House.

* Railway Station.

‡ Buckingham & Carnatic Mills.

Route First Line Beach — Ebrahimjee Sahib Street — Old Jail Road — Basin Bridge Road—Pulianthope High Road—Gantz Road—Stephenson Road—Perambur High Road—Perambur Railway Station.

MINT—PULIANTHOPE—**PERAMBUR**

ROUTE MILEAGE : 3.8] [JOURNEY TIME : 20 MINS.

HOURS	5	6	7	8	9	10	11	12	13	14	15	16	17	18	19	20	21
MINUTES	59	59	59	49	39	29	19	09	09	09	09 59	49	39	29	19	09	04

PERAMBUR—PULIANTHOPE—**MINT**

HOURS	5	6	7	8	9	10	11	12	13	14	15	16	17	18	19	20	21
MINUTES	35	35	35	25	15	05 55	45	45	45	45	35	25	15	05 55	45	40	35

FARE TABLE

STAGES	No	1	2	3	4	5	Journey time Mts.
Mint	1	...	1	1½	2	2½	0
M.E.S. Power Stn. (Basin Bridge) *	2	1	...	1	1½	2	6
G-3. Pol. Stn.	3	1½	1	...	1	1½	5
Mettupalayam ‡	4	2	1½	1	...	1	4
Perambur *	5	2½	2	1½	1	...	5

Route { Basin Bridge Road—Pulianthope High Road—Gantz Road—Stephenson Road—Perambur High Rd.—Perambur Rly. Stn.

(Fares in annas)

* Railway Station.
‡ Buckingham & Carnatic Mills.

ROUTE 8-B

PARRYS—CUSTOM HOUSE—MINT——**G-3. POLICE STATION**

ROUTE MILEAGE : 3.8] [JOURNEY TIME : 23 MINS.

HOURS	6	7	8	9	10	11	12	13	14	15	16	17	18	19	20	21
MINUTES	40	40	30	20	10	00 55	50	50	50	40	30	20	10	00	00	00

G-3. POLICE STATION—MINT—CUSTOM HOUSE—**PARRYS**

HOURS	6	7	8	9	10	11	12	13	14	15	16	17	18	19	20	21
MINUTES		05	05 55	45	35	25	15	15	15	15	05 55	45	35	25	25	25

FARE TABLE

STAGES	No.	1	2	3	4	5	Journey time Mts.
Parrys	1	...	1	1½	2	2½	0
Clive Battery †	2	1	...	1	1½	2	6
Mint	3	1½	1	...	1	1½	6
M.E.S. Power Stn (Basin Bridge) *	4	2	1½	1	...	1	6
G-3. Pol. Stn.	5	2½	2	1½	1	...	5

Route { First Line Beach—Ebrahimjee Sahib Street—Old Jail Rd.—Basin Bridge Road—Pulianthope High Road—Gantz Road.

(Fares in annas)

† Custom House.
* Railway Station.

PARRYS—CENTRAL—EGMORE—NUNGAMBAKKAM—T. NAGAR

ROUTE MILEAGE : 7.2] [JOURNEY TIME : 40 MINS.

HOURS / MINUTES

5	6	7	8	9	10	11	12	13	14	15	16	17	18	19	20	21
45	05	05	05	07	02	08	06	06	06	06	03	09	04	10	10	10
	25	25	25	13‡	13	19	18	18	18	18	14	20	15	22	22	30
	45	35‡	45	18$	24	30	30	30	30	30	25	26‡	26	34	34	50
		45	56	29	35	42	42	42	42	41	36	31	37	46	46	
				40	46	54	54	54	54	52$	47	42	48	58	58	
				51	57					58‡	58	53	54‡			
													59			

‡ Not on Sundays and Holidays. $ Services via Loyola College.

T. NAGAR—NUNGAMBAKKAM—EGMORE—CENTRAL—PARRYS

5	6	7	8	9	10	11	12	13	14	15	16	17	18	19	20	21
40	00	00	00	06	01	08	08	08	08	08	04	10	05	00	00	00
	20	20	11	17	12	20	20	20	20	20	15	21	11‡	12	12	20
	40	40	22	28$	23	32	32	32	32	31	26	32	16	24	24	40
			28‡	39	34	44	44	44	44	42	37	43	27	36	36	
			33	50	45	56	56	56	56	53$,	43‡	54	38	42‡	48	
			44	56‡	56						48		49	48		
			55								59					

‡ Not on Sundays and Holidays. $ Services via Loyola College.

FARE TABLE

STAGES	No.	1	2	3	4	5	6	7	8	Journey time Mts.
Parrys	1	...	1	1½	2	2½	3	3½	4	0
Central *	2	1	...	1	1½	2	2½	3	3½	6
Egmore* (Rly. Stn.)	3	1½	1	...	1	1½	2	2½	3	6
T.B. Hospital	4	2	1½	1	...	1	1½	2	2½	6
Sterling Road	5	2½	2	1½	1	...	1	1½	2	6
od. High Road	6	3	2½	2	1½	1	...	1	1½	3
ower House	7	3½	3	2½	2	1½	1	...	1	5
T. Nagar *	8	4	3½	3	2½	2	1½	1	...	8

(Fares in annas)

*Railway Station.

Route { N. S. C. B. Road—General Hospital Road—Egmore Railway Station—Spur tank Road—Village Road—Nungambakkam—Tirumalai Pillai Road—Dr. Nair Rd.—Pondy Bazaar—Md. Oosman Road.

PARRYS—CENTRAL—MUSEUM—NUNGAMBAKKAM—T. NAGAR

ROUTE MILEAGE: 7.5] [JOURNEY TIME: 40 MINS.

HOURS

5	6	7	8	9	10	11	12	13	14	15	16	17	18	19	20	21
MINUTES																
35	15	15	15	05$	05	05	08	12	00	04	05	05	05	05	00	00
55	35	35	35	20	20	20	24	28	16	20	20	20	20	20	20	20
	55	55	50	35	35	36	40	44	32	35	35	35	35	40	40	40
				50	50	52	56		48	50$	50	50	50			

$ Services via Loyola College.

T. NAGAR—NUNGAMBAKKAM—MUSEUM—CENTRAL—PARRYS

5	6	7	8	9	10	11	12	13	14	15	16	17	18	19	20	21
50	10	10	05	05	05	06	10	14	02	05	05	05	05	05	10	10
	30	30	20	20$	20	22	26	30	18	20	20	20	20	20	30	30
	50	50	35	35	35	38	42	46	34	35	35	35	35	35	50	
			50	50	50	54	58		50	50$	50	50	50	50		

$ Services via Loyola College.

FARE TABLE

STAGES	No.	1	2	3	4	5	6	7	8	9	Journey time Mts.
Parrys	1	...	1	1½	2	2½	3	3	3½	4	0
Central*	2	1	...	1	1½	2	2	2½	3	3½	6
Ice Factory * (Egmore)	3	1½	1	...	1	1	1½	2	2½	3	6
Museum (College Bridge)†	4	2	1½	1	...	1	1	1½	2	2½	5
D. P. I's. Office	5	2½	2	1	1	...	1	1½	2	2½	4
Sterling Road	6	3	2	1½	1	1	...	1	1½	2	3
Kodambakam High Road	7	3	2½	2	1½	1½	1	...	1	1½	3
Power House	8	3½	3	2½	2	2	1½	1	...	1	5
T. Nagar*	9	4	3½	3	2½	2½	2	1½	1	...	8

Route N. S. C. B. Road—Rattan Bazaar Road—General Hospital Road—Poonamallee High Road—Pantheon Road — College Road—Village Road—Nungambakkam—Tirumalai Pillai Road—Dr. Nair Road—Hindi Prachar Sabha—Venkatanarayana Road—Md. Oosman Road.

(Fares in annas)
* Railway Station.

†-Alight here for Museum, Connemara Library, Opthalmic and Maternity Hospitals.

PARRYS—CENTRAL—MOUNT ROAD—THOUSAND LIGHTS—T. NAGAR

ROUTE MILEAGE : 6.7] [JOURNEY TIME : 36 MINS.

HOURS / MINUTES

5	6	7	8	9	10	11	12	13	14	15	16	17	18	19	20	21
25	10	10	10	00	00	00	00	05	00	06	00	00$	00$	00	00	10
40	25	25	20	10	10	10	10	16	11	17	05‡	10	10	10	10	25
55	40	40	30	15‡	20	20	21	27	22	28	10	20$	20$	20	22	40
	55	48‡	40	20	30	30	32	38	33	39	20	25‡	30	30	34	
		55	50	30	35‡	40	43	49	44	50	30	30	40	40	46	
				40	40	50	54		55		40	40$	45‡	50	58	
				50	50						50	50	50			

‡ Not on Sundays and Holidays. $ Services Via Secretariat. (Route 11-B)

T. NAGAR—THOUSAND LIGHTS—MOUNT ROAD—CENTRAL—PARRYS

5	6	7	8	9	10	11	12	13	14	15	16	17	18	19	20	21
30	00	00	00	00$	00	00	03	09	04	10	00	00	00	00	06	06
45	15	15	10	10	10$	10	14	20	15	20	10	10	05‡	10	18	21
	30	30	20	20	20	15‡	25	31	26	30	20	20	10	20	30	36
	45	40	30	30$	30$	20	36	42	37	40	30	30	20	25‡	42	
		50	35‡	40	40	30	47	53	48	50	40	40	30	30	54	
			40	50$	50	41	58		59		45‡	50	40	42		
			50	55‡		52					50		50	54		

‡ Not on Sundays and Holidays. $ Services Via Secretariat. (Route 11-B)

FARE TABLE

STAGES	No.	1	2	3	4	5	6	7	8	Journey time Mts.
Parrys	1	...	1	1½	2	2½	3	3½	4	0
Central**/ Wallajah Gate†	2	1	...	1	1½	2	2½	2½	3	8
P. ORR & Sons (Mt. Rd.)	3	1½	1	...	1	1½	2	2	2½	6
Arts College	4	2	1½	1	..	1	1½	1½ 2*	2 2½*	5
Thousand Lights	5	2½	2	1½	1	...	1	1½	2	4
Sun Theatre	6	3	2½	2	1½	1	...	1	1½	5
Vani Mahal/ Power House†	7	3½	2½	2	1½ 2*	1½	1	...	1	4
T. Nagar **	8	4	3	2½	2 2½*	2	1½	1	...	4

Route :-Parrys—N.S.C. B. Road — Rattan Bazaar Road — General Hospital Road-Body Guard Road-Mount Rd.-Thousand Lights-Gopathy Narayanasamy Chetty Road-Md. Oosman Road—T. Nagar.

(Fares in annas)

** Railway Station.

† Stage on Route 11-B.

* Fare on Route 11-B.

PARRYS—CENTRAL—MOUNT ROAD—TEYNAMPET—T. NAGAR

ROUTE MILEAGE : 6.7] [JOURNEY TIME : 40 MINS.

HOURS

5 6 7 8 9 10 11 12 13 14 15 16 17 18 19 20 21

MINUTES

00 10 15 15 15 15 15 25 00 10 15 15 15 15 20 30
35 45 45 45 45 45 50 35 45 45 45 45 45 55

T. NAGAR—TEYNAMPET—MOUNT ROAD—CENTRAL—PARRYS

50 25 00 00 00 00 00 05 15 25 00 00 00 00 00 05 15
30 30 30 30 30 40 50 30 30 30 30 30 40

FARE TABLE

STAGES	No.	1	2	3	4	5	6	7	8	Journey time Mts.
Parrys	1	...	1	1½	2	2½	3	3	4	0
Central*	2	1	...	1	1½	2	2½	2½	3	8
P. Orr & Sons (Mt. Rd.)	3	1½	1	...	1	1½	2	2	2½	6
Arts College	4	2	1½	1	...	1	1½	2	2½	5
Thousand Lights	5	2½	2	1½	1	...	1	1½	2	4
Teynampet Post Office	6	3	2½	2	1½	1	...	1	1½	8
Power House	7	3½	2½	2	2	1½	1	...	1	5
T. Nagar*	8	4	3	2½	2½	2	1½	1	...	4

(Fares in annas)

*Railway Station.

Route: Parrys—N. S. C. B. Road—Rattan Bazaar Road—General Hospital Road—Body Guard Road—Mount Road—Thousand Lights—Teynampet—Sir Thyagaraya Road—Md. Oosman Road—T. Nagar.

ICE HOUSE—LUZ—ALWARPET—TEYNAMPET—T. NAGAR

ROUTE MILEAGE : 5.0] [JOURNEY TIME : 30 MINS.

HOURS / MINUTES

5	6	7	8	9	10	11	12	13	14	15	16	17	18	19	20	21
30	00	00	00	05	05	07	07	07	07	07	05	05	05	00‡	05	00
45	15	15	15	10‡	15	19	19	19	19	19	10‡	15	15	05	15	15
	30	25‡	25	15	20‡	31	31	31	31	31	15	20‡	25	15	25	30
	45	30	35	25	25	43	43	43	43	43	25	25	30‡	25	35	45
		45	40‡	35	35	55	55	55	55	55	35	35	35	35	45	
		55‡	45	45	45						40‡	45	45	45		
			55	50‡	55						45	50‡	55	55		
				55							55	55				

‡ Not on Sundays and Holidays.

T. NAGAR—TEYNAMPET—ALWARPET—LUZ—ICE HOUSE

5	6	7	8	9	10	11	12	13	14	15	16	17	18	19	20	21
40	10	10	00	00	00	04	04	04	04	04	00	00	00	00	00	06
55	25	25	05‡	10	10	16	16	16	16	16	10	10	10	05‡	10	18
	40	40	10	15‡	20	28	28	28	28	28	20	15‡	20	10	20	30
	55	50	20	20	25‡	40	40	40	40	40	30	20	25‡	20	30	42
			30	30	30	52	52	52	52	50	40	30	30	30	42	54
			35‡	40	40						45‡	40	40	35‡	54	
			40	45‡	52						50	50	50	40		
			50	50	58‡							55‡		50		

‡ Not on Sundays and Holidays.

FARE TABLE

STAGES	No.	1	2	3	4	5	6	Journey time Mts.
Ice House †	1	...	1	1½	2	2½	3	0
Barbers Bridge	2	1	...	1	1½	2	2½	6
Luz (Mylapore)	3	1½	1	...	1	1½	2	6
Alwarpet	4	2	1½	1	...	1	1½	4
Power House	5	2½	2	1½	1	...	1	8
T. Nagar *	6	3	2½	2	1½	1	...	6

Route { Ice House--Besant Road-Barbers Bridge Road—Edward Elliots Road—Royapettah High Road—Luz Church Road—Eldams Road—Sir Thyagaraya Road—Md. Oosman Road-T. Nagar.

(Fares in annas)

† Lady Willington Training College.

*** Railway Station.**

MYLAPORE—ALWARPET—TEYNAMPET—T. NAGAR

ROUTE MILEAGE: 4.4] [JOURNEY TIME: 25 MINS.

HOURS / MINUTES

5	6	7	8	9	10	11	12	13	14	15	16	17	18	19	20	21
45	20	30	20	20‡	15	15	20	30	05	15	25‡	00‡	10	20	30	00
	55	55	45	50‡	45	45	55		40	50		35	45	55		30

‡ Services from Santhome.

T. NAGAR—TEYNAMPET—ALWARPET—MYLAPORE

5	6	7	8	9	10	11	12	13	14	15	16	17	18	19	20	21
45	20	30	20	15‡	15	15	20	30	05	15	25‡	00	10	20	30	00
	55	55	45‡	45	45	45	55		40	50‡		35	45	55		30

‡ Services to Santhome.

FARE TABLE

STAGES	No.	1	2	3	4	Journey time Mts.
Mylapore‡	1	...	1	1½	2	0
Alwarpet	2	1	...	1	1½	6
Power House	3	1½	1	...	1	8
T. Nagar*	4	2	1½	1	...	6

(Fares in annas)

‡ Kapaleeswarar Temple.

* Railway Station.

Route { Mylapore — Brodies Road — Luz Church Road — Eldams Road—Sir Thyagaraya Road—Pondy Bazaar—Md. Oosman Road—T. Nagar.

T. NAGAR—TEYNAMPET—MYLAPORE—SANTHOME

ROUTE MILEAGE : 5.0] [JOURNEY TIME : 28 MINS.

HOURS	5	6	7	8	9	10	11	12	13	14	15	16	17	18	19	20	21
MINUTES	30‡	05‡	15‡	25‡	00	00	00	05	15	25	00	10‡	20‡	30‡	05‡	15	15
		40‡	50‡		30	30	30	40	50		35‡	45‡	55‡		40‡	45	

‡ Services to Q. M. C.

SANTHOME—MYLAPORE—TEYNAMPET—T. NAGAR

HOURS	5	6	7	8	9	10	11	12	13	14	15	16	17	18	19	20	21
MINUTES	30	05‡	15‡	25‡	00‡	00	00	05	15	25	00	10‡	20‡	30‡	05‡	15‡	15
		40‡	50‡		30	30	30	40	50		35	45‡	55‡		40‡	45	

‡ Services from Q. M. C.

FARE TABLE

STAGES	No.	1	2	3	4	5	6	Journey time Mts.
T. Nagar*	1	...	1	1½	2	2½	3	0
Power House	2	1	...	1	1½	2	2½	5
Alwarpet	3	1½	1	...	1	1½	2	7
Mylapore	4	2	1½	1	...	1	1½	5
Santhome†	5	2½	2	1½	1	...	1	7
Q.M.C. (Extn.)	6	3	2½	2	1½	1	...	4

(Fares in annas)

* Railway Station.

† All India Radio Station.

Route T. Nagar—Md. Oosman Road—Pondy Bazaar—Sir Thyagaraya Road—Eldams Road—Luz Church Road—Mylapore—Cutchery Road—Rosary Church Road—Santhome.

ROUTE 13

TRIPLICANE—ROYAPETTAH—GOPALAPURAM—T. NAGAR

ROUTE MILEAGE : 5.1] [JOURNEY TIME : 35 MINS.

HOURS / MINUTES

5	6	7	8	9	10	11	12	13	14	15	16	17	18	19	20	21
45	00	00	00	05	03‡	02	00	00	00	00	05	10	02	07	05	05
	15	15	13	11‡	10	15	15	15	15	13	11‡	23	08‡	20	20	20
	30	20‡	26	18	23	30	30	30	30	26	18	29‡	15	25‡	35	35
	45	30	39	31	29‡	45	45	45	45	39	31	36	28	35	50	
		45	45‡	44	36					52	44	49	41	50		
		50‡	52	57	49						50‡		47‡			
											57		54			

‡ Not on Sundays and Holidays.

T. NAGAR—GOPALAPURAM—ROYAPETTAH—TRIPLICANE

5	6	7	8	9	10	11	12	13	14	15	16	17	18	19	20	21
45	00	00	00	05	10	02	00	00	00	00	05	10	02	07	05	05
	15	15	06‡	18	23	08‡	15	15	15	13	18	23	08‡	20	10‡	20
	30	30	13	24‡	36	15	30	30	30	26	31	29‡	15	27‡	20	35
	45	45	26	31	42‡	30	45	45	45	39	44	36	28	35	35	
			32‡	44	49	45				52	50‡	49	41	50	50	
			39	50‡							57		47‡			
			52	57									54			

‡ Not on Sundays and Holidays.

FARE TABLE

STAGES	No.	1	2	3	4	5	6	Journey time Mts.
Triplicane †	1	...	1	1½	2	2½	3	0
Jam Bazaar	2	1	...	1	1½	2	2½	9
Besant Road	3	1½	1	...	1	1½	2	10
Sun Theatre	4	2	1½	1	...	1	1½	6
Vani Mahal	5	2½	2	1½	1	...	1	5
T. Nagar *	6	3	2½	2	1½	1	...	5

Route: Triplicane-Pycrofts Rd.—Westcott Rd.—Royapettah Bazaar Road—Lloyds Rd.—Mount Rd.-Gopathy Narayanasami Chetty Road—Md. Oosman Road—T. Nagar.

(Fares in annas)

† Marina.

* Railway Station.

ROUTE 14

MINT—SALTCOTAURS—CHOOLAI—DOVETON—KELLYS

ROUTE MILEAGE : 3.8] [JOURNEY TIME : 20 MINS.

HOURS / MINUTES

5	6	7	8	9	10	11	12	13	14	15	16	17	18	19	20	21	22
35	15	05	05	01	05	01	05	05	05	05	03	07	03	07	05	00	00
55	25	15	13	09	13	09	15	15	15	15	11	15	11	15	15	15	
	35	25	21	17	21	17	25	25	25	23	19	23	19	25	25	30	
	45	35	29	25	29	25	35	35	35	31	27	31	27	35	35	45	
	55	45	37	33	37	35	45	45	45	39	35	39	35	45	45		
		55	45	41	45	45	55	55	55	47	43	47	43	55			
			53	49	53	55				55	51	55	51				
				57							59		59				

KELLYS—DOVETON—CHOOLAI—SALTCOTAURS—MINT

5	6	7	8	9	10	11	12	13	14	15	16	17	18	19	20	21	22
30	10	00	06	02	06	02	00	00	00	00	04	00	04	00	00	05	
50	30	10	14	10	14	10	10	10	10	08	12	08	12	10	10	20	
	50	20	22	18	22	20	20	20	20	16	20	16	20	20	20	35	
		30	30	26	30	30	30	30	30	24	28	24	28	30	30	50	
		40	38	34	38	40	40	40	40	32	36	32	36	40	40		
		50	46	42	46	50	50	50	50	40	44	40	44	50	50		
		58	54	50	54					48	52	48	52				
				58						56		56					

FARE TABLE

STAGES	No.	1	2	3	4	5	Journey time Mts.
Mint	1	...	1	1½	2	2½	0
Regal	2	1	...	1	1½	2	5
Salt Cotaurs	3	1½	1	...	1	1½	6
Doveton	4	2	1½	1	...	1	4
Kellys	5	2½	2	1½	1	...	5

(Fares in annas)

Route Mint—Basin Bridge Road—Wall,tax Road—Elephant Gate Bridge Road—Sydenham's Road—Choolai High Road—Hunters Road—Purasawalkam High Road—Kellys.

ROUTE 15

PARRYS—CENTRAL—POONAMALLEE HIGH ROAD—KILPAUK—AMINJIKARAI

ROUTE MILEAGE : 5.9] [JOURNEY TIME : 35 MINS.

HOURS / MINUTES

5	6	7	8	9	10	11	12	13	14	15	16	17	18	19	20	21	22
40	00	00	00*	00*	00*	00	00	00	00	00	00*	00*	00*	00	00	00	00
	10	10	10*	10*	10	10	10	10	10	10	10*	10*	10*	10	10	15	
	20	20	20*	20*	20	20	20	20	20	20	20*	20*	20*	20	20	30	
	30	25‡	30*	30*	30	30	30	30	30	30	25‡	30*	30*	30	30	45	
	40	30*	40*	40*	40	40	40	40	40	40	30*	40*	40	40	40		
	50	40*	45‡	50*	50	50	50	50	50	50	40*	45‡	50	50	50		
		50*	50*	55‡							50*	50*	55‡				

‡ Not on Sundays and Holidays. * Services to Shenoy Nagar.

AMINJIKARAI—KILPAUK—POONAMALLEE HIGH ROAD—CENTRAL—PARRYS

25	05	05	05	05*	05*	05	05	05	05	05	05	05*	05*	05*	05	05
45	25	15	10‡	15*	15*	15	15	15	15	15	15	10‡	15*	15*	15	20
	45	25	15*	20‡	25*	25	25	25	25	25	25	15*	20‡	25	25	35
	55	35	25*	25*	30‡	35	35	35	35	35	35	25*	25*	30‡	35	50
		45	35*	35*	35*	45	45	45	45	45	45*	35*	35*	35	45	
		55	45*	45*	45*	55	55	55	55	55	55*	45*	45*	45	55	
			55*	55*	55							55*	55*	55		

‡ Not on Sundays and Holidays. * Services from Shenoy Nagar.

FARE TABLE

STAGES	No.	1	2	3	4	5	6	7	Journey time Mts.
Parrys	1	...	1	1½	2	2½	3	3½	0
Central *	2	1	...	1	1½	2	2½	3	8
Egmore* (Tram Shed)	3	1½	1	...	1	1½	2	2½	6
Petrol Bunk	4	2	1½	1	...	1	1½	2	4
Taylors Road	5	2½	2	1½	1	...	1	1½	6
Aminjikarai	6	3	2½	2	1½	1	...	1	6
Shenoy Nagar (Extn.)	7	3½	3	2½	2	1½	1	...	5

(Fares in annas)

* Railway Station.

Route { Parrys—N. S. C. B. Road—Rattan Bazaar Road—General Hospital Road—Poonamallee High Road—Aminjikarai.

MOUNT ROAD (Casino)—EGMORE RLY. STN.—PURASAWALKAM—KELLYS

ROUTE MILEAGE : 3.5] [JOURNEY TIME : 18 MINS.

HOURS / MINUTES

5	6	7	8	9	10	11	12	13	14	15	16	17	18	19	20	21	22
12	00	00	00	00	00	00	00	04	00	04	00	02	02	02	04	00	12
24	12	12	06	06	06	06	08	12	08	12	08	08	08	08	12	08	
36	18	18	12	12	12	12	16	20	16	20	14	14	14	16	20	24	
48	24	24	18	18	18	20	24	28	24	28	20	20	20	24	28	40	
	30	30	24	24	24	28	32	36	32	36	26	26	26	32	36	56	
	36	36	30	30	30	36	40	44	40	44	32	32	32	40	44		
	48	42	36	36	36	44	48	52	48	52	38	38	38	48	52		
	54	48	42	42	42	52	56		56		44	44	44	56			
		54	48	48	48						50	50	50				
			54	54	54						56	56	56				

KELLYS—PURASAWALKAM—EGMORE RLY. STN.—MOUNT ROAD (Casino)

5	6	7	8	9	10	11	12	13	14	15	16	17	18	19	20	21	22
40	04	04	04	04	04	00	04	00	04	00	00	00	00	04	00	04	00
52	16	10	10	10	10	08	12	08	12	08	06	06	06	12	08	12	16
	28	16	16	16	16	16	20	16	20	16	12	12	12	20	16	20	32
	40	22	22	22	22	24	28	24	28	24	18	18	18	28	24	28	
	52	28	28	28	28	32	36	32	36	32	24	24	24	36	32	36	
	58	34	34	34	34	40	44	40	44	40	30	30	30	44	40	44	
		40	40	40	40	48	52	48	52	48	36	36	36	52	48	52	
		46	46	46	46	56		56		54	42	42	42		56		
		52	52	52	52						48	48	48				
		58	58	58							54	54	56				

FARE TABLE

STAGES	No.	1	2	3	4	5	Journey time Mts.
Mount Road	1	...	1	1	1½	2	0
Pudupet Police Lines	2	1	...	1	1½	2	5
Egmore Rly. Station *	3	1	1	...	1	1½	4
Lauders Gate	4	1½	1½	1	...	1	4
Kellys	5	2	2	1½	1	...	5

Route: Mount Rd.(Casino)-Blackers Rd.-Lang Garden Road—Egmore Rly. Stn.—Dr. T. M. Nair Rd.-Poonamallee High Road — Raja Sir Annamalai Chetty Road — Purasawalkam High Road—Kellys.

(Fares in annas)

* Railway Station.

PARRYS–CHINTADRIPET-EGMORE–NUNGAMBAKKAM–**KODAMBAKKAM**

ROUTE MILEAGE : 9.0] [JOURNEY TIME : 49 MINS.

HOURS

5	6	7	8	9	10	11	12	13	14	15	16	17	18	19	20	21
MINUTES																
57	25	21	17$	09$†	01	21	17	13	05	23	15$	07$	25	19	15	07
	53	49$	43$	35	27	49	45	39	31	49$†	41$	33	51	47	41	33
					53				57			59				

$ Services to Saligramam. † Services via Loyola College.

KODAMBAKKAM–NUNGAMBAKKAM-EGMORE-CHINTADRIPET–**PARRYS**

5	6	7	8	9	10	11	12	13	14	15	16	17	18	19	20	21
	00	24	18	10$†	02$	24	20	14	06	24	16	08$	00$	24	16	08
	28	52	44$	36$	28	52	48	40	32	50†	42$	34$	28	50	42	34
	56				56				58				56			

$ Services from Saligramam. † Services via Loyola College.

FARE TABLE

STAGES	No.	1	2	3	4	5	6	7	8	9	10	11	Journey time Mts
Parrys	**1**		1	1½	1½	2	2½	3	3½	4	4½	4½	0
Central*	**2**	1	...	1	1	1½	2	2½	3	3½	4	4½	8
Chintadripet	**3**	1½	1	...	1	1½	2	2½	3	3½	4	4½	6
Egmore Rly. Stn.	**4**	1½	1	1	...	1	1½	2	2½	3	3½	4	5
T. B. Hospital	**5**	2	1½	1½	1	...	1	1½	2	2½	3	3½	4
Sterling Road	**6**	2½	2	2	1½	1	...	1	1½	2	2½	3	5
Kodambakkam High Road	**7**	3	2½	2½	2	1½	1	...	1	1½	2	2½	4
Kodambakkam Railway Stn.*	**8**	3½	3	3	2½	2	1½	1	...	1	1½	2	5
Murugesanagar	**9**	4	3½	3½	3	2½	2	1½	1	...	1	1½	5
Kodambakkam	**10**	4½	4	4	3½	3	2½	2	1½	1	...	1	5
Saligramam (Extn.)	**11**	4½	4½	4½	4	3½	3	2½	2	1½	1	...	2

Route { Parrys—N. S. C. B. Road—Rattan Bazaar Road—General Hospital Rd.—Body Guard Road—Mount Rd.—Chintadripet—Egmore Railway Station—Spurtank Rd —Village Rd.—Nungambakkam—Arcot Rd.—Kodambakkam.

(Fares in annas) * Railway Station

ROUTE 21

PARRYS—CENTRAL—ROYAPETTAH—LUZ—MANDAVALLI

ROUTE MILEAGE : 5.8] [JOURNEY TIME : 30 MINS·

HOURS

MINUTES

5	6	7	8	9	10	11	12	13	14	15	16	17	18	19	20	21
	02	02	02	02	00$	06	02	02	05	05	05$	00‡	00$	10	10	10
	14	14	14	14$	05‡	17	14	14	20	20	20	05	06‡	16‡	25	25
	26	26	20‡	26	11	28	26	26	35	35	26‡	16$	11	22	40	40
	38	38	26	32‡	22$	39	38	38	50	50	32$	27	22$	34	55	55
	50	44‡	38	38$	33	50	50	50			43	32‡	34	46		
		50	50$	49	38‡						54$	38$	40‡	58		
			56‡		44$							49	46$			
					55								58			

$ Services via Secretariat. (Route 21-A) ‡ Not on Sundays and Holidays

MANDAVALLI—LUZ—ROYAPETTAH—CENTRAL—PARRYS

5	6	7	8	9	10	11	12	13	14	15	16	17	18	19	20	21
30	18	06	06	00‡	00	06	06	06	00	00	00	00‡	02	02$	02	05
54	42	18	18	05$	05‡	12‡	18	18	15	15	11	06$	08‡	14	14	20
	54	30	24‡	16	11$	18$	30	30	30	30	22$	17	14$	20‡	26	35
		42	30	27$	22	30	42	45	45	45	33	28$	26	26	38	50
		54	42$	32‡	33$	42	54				44$	34‡	38$	38	50	
			54	38	38‡	54					55	39	44‡	50		
				49$	44							50$	50	56‡		
					55$											

‡ Not on Sundays and Holidays. $ Services via Secretariat. (Route 21-A

FARE TABLE

STAGES	No.	1	2	3	4	5	6	7	Journey time Mts
Parrys	1	...	1	1½	2	2½	3	3½	0
Central*/ Secretariat †$	2	1	...	1	1½	2	2½	3	6
P. Orr & Sons/ Chepauk †	3	1½	1	...	1	1½	2	2½	6
Odeon/Arts College L.W.T.C. †	4	2	1½	1	...	1	1½	2	6
Royapettah P.S./ B. Bridge †	5	2½	2	1½	1	...	1	1½	5
Luz Post Office (Mylapore)	6	3	2½	2	1½	1	...	1	4
Mandavalli	7	3½	3	2½	2	1½	1	...	3

Route—Parrys-N.S.C.B Road-Rattan Bazaa Road.—General Hos pital Road.—Bod Guard Road—Mour Road. -- Genera Patters Rd.**--Wes Cott Rd.-Royapetta High Road—Brodie Road—Mandavalli.

**While returning fro Mandavalli Buse will run via White Rd. and Patullo R instead of Gener Patters Road.

(Fares in annas) * Railway Station. † Stage on Route 21-A. $ Fort St. Georg

PARRYS—SECRETARIAT—MARINA—MANDAVALLI—ADYAR

UTE MILEAGE : 8.4] [JOURNEY TIME : 36 MINS.

HOURS

6	7	8	9	10	11	12	13	14	15	16	17	18	19	20	21
MINUTES															
00	15	00†	00†	00†	05	20	10	00	15	00†	00†	00†	00†	05	20
25	40†	20†	20†	20	30	45	35	25	40†	10$‡	10$‡	10$‡	10$‡	30	
50	50$‡	40†	40†	40	55			50		20†	20†	20†	20†	55	
		50$‡	50$‡	50$‡						40†	40†	40†	40		

ervices to Gandhi Nagar.

$ Services upto Mandavalli only.
‡ Not on Sundays and Holidays.

ADYAR—MANDAVALLI—MARINA—SECRETARIAT—PARRYS

6	7	8	9	10	11	12	13	14	15	16	17	18	19	20	21
00	15	00	00†	00†	05	20	10	00	15	00	00†	00†	00†	05†	20
25	40	20†	20$‡	20†	20$‡	45	35	25	40	20†	20†	20†	20†	30	
50		20$‡	20†	20$‡	30			50		40†	40$‡	40†	40$‡	55	
		40†	40†	40†	55					40$‡	40†	40$‡	40†		

ervices from Gandhi Nagar.

$ Services from Mandavalli only.
‡ Not on Sundays and Holidays.

FARE TABLE

STAGES	No	1	2	3	4	5	6	7	8	9	10	Journey time Mts.
rrys	1	...	1	1½	2	2½	3	3½	4	4½	4½	0
cretariat *	2	1		1	1½	2	2½	3	3½	4	4½	5
epauk	3	1½	1	...	1	1½	2	2½	3	3½	4	5
W. T. C.	4	2	1½	1	..	1	1½	2	2½	3	3½	5
ochi Kuppam †	5	2½	2	1½	1	...	1	1½	2	2½	3	4
nthome High Road	6	3	2½	2	1½	1	...	1	1½	2	2½	3
andavalli	7	3½	3	2½	2	1½	1	...	1	1½	2	4
reenways Road	8	4	3½	3	2½	2	1½	1	...	1	1½	5
dyar	9	4½	4	3½	3	2½	2	1½	1	...	1	3
ndhi Nagar (Extn.)	10	4½	4½	4	3½	3	2½	2	1½	1	...	2

ute { Parrys—Light House Road—South Beach Road—Santhome High Road—Mada Church Road—Mandavalli—Adyar Bridge Road—Elliot Beach Road Adyar.

ares in annas)

* Fort St. George.

† All India Radio.

ROUTE 21C

CUSTOM HOUSE—PARRYS—CENTRAL—MOUNT ROAD—ROYAPETTAH—MYLAPORE

ROUTE MILEAGE: 5.8] [JOURNEY TIME: 33 MINS

HOURS / MINUTES

5	6	7	8	9	10	11	12	13	14	15	16	17	18	19	20	21	22
36	00	00	00	00	00	00	00	00	00	00	00	00	00	00	00	00	00
	24	12	10	10	10	12	12	12	12	12	10	10	10	12	12	20	
	36	24	20	20	20	24	24	24	24	24	20	20	20	24	24	40	
	48	36	30	30	30	36	36	36	36	36	30	30	30	36	36		
		48	40	40	40	48	48	48	48	48	40	40	40	48	48		
			50	50	50						50	50	50				

MYLAPORE—ROYAPETTAH—MOUNT ROAD—CENTRAL—PARRYS—CUSTOM HOUSE

5	6	7	8	9	10	11	12	13	14	15	16	17	18	19	20	21	22
36	00	12	00	00	00	00	00	00	00	00	00	00	00	00	00	00	00
	24	24	10	10	10	12	12	12	12	12	10	10	10	12	12	20	
	48	36	20	20	20	24	24	24	24	24	20	20	20	24	24	40	
		48	30	30	30	36	36	36	36	36	30	30	30	36	36		
			40	40	40	48	48	48	48	48	40	40	40	48	48		
			50	50	50						50	50	50				

FARE TABLE

STAGES	No.	1	2	3	4	5	6	7	8
Custom House	1	...	1	1½	2	2½	3	3½	4
Parrys	2	1	...	1	1½	2	2½	3	3½
Central *	3	1½	1	...	1	1½	2	2½	3
P. Orr & Sons	4	2	1½	1	...	1	1½	2	2½
Odeon	5	2½	2	1½	1	...	1	1½	2
Royapettah Pol. Stn.	6	3	2½	2	1½	1	...	1	1½
Luz	7	3½	3	2½	2	1½	1	...	1
Mylapore	8	4	3½	3	2½	2	1½	1	...

Journey M

Route { Custom House—First Line Beach—N. S. C. B. Road—Rattan Bazaar Ro General Hospital Road—Body guard Road—Mount Road-General Patte Road—West Cott Road—Royapettah High Road—Brodies Rd.—Mylapo

(Fares in annas) *Railway Station.

TRIPLICANE—C. P. M. COURT—EGMORE RAILWAY STATION—PURASAWALKAM—**KELLYS**

ROUTE MILEAGE : 4.8] [JOURNEY TIME : 30 MINS.

HOURS

5	6	7	8	9	10	11	12	13	14	15	16	17	18	19	20	21	22
MINUTES																	
44	08	08	08	05	00	06	04	04	04	04	04	00$	06	05	05	10	
	20	20	20	16	11	17	16	16	16	16	16	11	17	20	20	30	
	32	32	32	27	22	28	28	28	28	28	27	22	28	35	35	50	
	44	38‡	43	38$	33	40	40	40	40	40	32‡	33	39	50	50		
	56	44	49‡	49	44	52	52	52	52	52	38	39‡	45‡				
		56	54	55‡	55						49	44	50				
												55					

‡ Not on Sundays and Holidays. $ Services from Q. M. C.

KELLYS—PURASAWALKAM—EGMORE RAILWAY STATION—C. P. M. COURT—MOUNT ROAD—**TRIPLICANE**

00	00	00	06$	01	08	80	08	08	08	06	01	07	02	02	02	02
24	12	11	17	12	20	20	20	20	20	17	07‡	12‡	17	17	17	
48	24	17‡	22‡	23	32	32	32	32	32	28$	12	18	24‡	32	32	
	36	22	28	28‡	44	44	44	44	44	39	23	29	32	47	47	
	48	33	39	34†	56	56	56	56	55	50	34	40	47			
		44	50	45							45	51				
		55		56							56					

Not on Sundays and Holidays. $ Services to Q. M. C.
Services via Chepauk Office.

FARE TABLE

STAGES	No.	1	2	3	4	5	6	7	Journey time Mts.
riplicane†	1	...	1	1	1½	2	2	2½	0
aragon	2	1	...	1	1	1½	1½	2	5
asino (Mount Road)	3	1	1	...	1	1	1½	2	4
P. M. Court	4	1½	1	1	...	1	1	1½	5
gmore * Railway Station	5	2	1½	1	1	...	1	1	5
uders Gate	6	2	1½	1½	1	1	...	1	6
llys	7	2½	2	2	1½	1	1	...	5

Route:—Triplicane—Pycrofts Road — Bells Road—Wallajah Road—Blackers Road—Harris Road—Pantheon Road—Whannels Rd.-Egmore Railway Station—Dr. T. M. Nair Road—Raja Sir Annamalai Chetty Road—Purasawalkam High Road—Kellys.

ares in annas) † Marina * Railway Station

EGMORE RLY. STN.—MUSEUM—MOUNT ROAD—THOUSAND LIGHTS—GOPALAPURAM—**MYLAPORE**

ROUTE MILEAGE : 5.6] [JOURNEY TIME : 30 MINS.

HOURS

6	7	8	9	10	11	12	13	14	15	16	17	18	19	20	21
MINUTES															
00	00	15	03	15	12	12	12	12	12	03	15	03	00	00	00
30	27	39	27	42	42	42	42	42	39	27	39	30	30	30	30
	51		51							51					

MYLAPORE—GOPALAPURAM—THOUSAND LIGHTS—MOUNT ROAD—MUSEUM—**EGMORE RLY. STN.**

10	10	01	13	01	22	22	22	22	22	13	01	13	10	10	10
40	37	25	37	25	52	52	52	52	49	37	25	40	40	40	40
		49		52							49				

FARE TABLE

STAGES	No.	1	2	3	4	5	6	7	Journey time Mts.
Egmore Rly. Station *	1	...	1	1½	2	2½	3	3½	0
Police Commissioner's Office	2	1	...	1	1½	2	2½	3	5
Postal Audit Office	3	1½	1	...	1	1½	2	2½	5
Thousand Lights	4	2	1½	1	...	1	1½	2	5
Kanaka Sri Nagar	5	2½	2	1½	1	...	1	1½	6
Alwarpet	6	3	2½	2	1½	1	...	1	4
Mylapore	7	3½	3	2½	2	1½	1	...	5

(Fares in annas.)

*Railway Station

Route { Egmore Railway Station—Gandhi Irwin Road—Police Commissioner Office Road—Pantheon Road—Commander-in-Chief Road—Moun Road—Lloyds Road—Mowbrays Road—Luz Church Road—Brodies Road Mylapore.

EGMORE RLY. STN.—MUSEUM—GEMINI—MYLAPORE—ADYAR

ROUTE MILEAGE : 8.3] [JOURNEY TIME : 41 MINS.

HOURS 5	6	7	8	9	10	11	12	13	14	15	16	17	18	19	20	21
MINUTES																
15	15	15	03†	15†*	03	27	27	27	27	27	15†*	03†	15†	15†	15	15
45	45	39†	27†	39†	27	57	57	57	57	51†	39†	27†	45†	45†	45	
			51†		57							51†				

† Services to Gandhi Nagar. * Services to Loyola College.

ADYAR—MYLAPORE—GEMINI—MUSEUM—EGMORE RLY. STN.

5	6	7	8	9	10	11	12	13	14	15	16	17	18	19	20	21
15	15	15	03	15†	03†	27	27	27	27	27	15	03†	15†	15†	15†	15
45	45	39	27†	39†	27†	57	57	57	57	51*	39†	27†	45†	45†	45†	
			51†*		57							51†				

† Services from Gandhi Nagar. * Services to Loyola College.

FARE TABLE

STAGES	No.	1	2	3	4	5	6	7	8	9	10	Journey time Mts.
Egmore Railway Station *	1	...	1	1½	2	2½	3	3½	4	4½	4½	0
Police Commissioner's Office	2	1	...	1	1½	2	2½	3	3½	4	4½	5
D. P. I's. Office	3	1½	1	...	1	1½	2	2½	3	3½	4	5
Gemini	4	2	1½	1	...	1	1½	2	2½	3	3½	5
Kanakasri Nagar	5	2½	2	1½	1	...	1	1½	2	2½	3	5
Alwarpet	6	3	2½	2	1½	1	...	1	1½	2	2½	5
Mylapore	7	3½	3	2½	2	1½	1	...	1	1½	2	5
Greenways Road	8	4	3½	3	2½	2	1½	1	...	1	1½	5
Adyar	9	4½	4	3½	3	2½	2	1½	1	...	1	4
Gandhi Nagar (Extn.)	10	4½	4½	4	3½	3	2½	2	1½	1	...	2

Route { Egmore Railway Station—Gandhi Irwin Road—Police Commissioner's Office Road—Pantheon Road-College Road—Nungambakkam High Road—Cathedral Road—Mowbrays Road—Luz Church Road—Brodies Road—Adyar Bridge Road—Adyar.

(Fares in annas) * Railway Station.

ICE HOUSE—ROYAPETTAH—GEMINI—NUNGAMBAKKAM—AMINJIKARAI

ROUTE MILEAGE: 5.8] [JOURNEY TIME: 35 MINS

HOURS	6	7	8	9	10	11	12	13	14	15	16	17	18	19	20	21
MINUTES	15	05	20†	10‡†*	00†*	15*	05	20	10	00†	15†*	05†*	20*	10	00	15
	40	30†	45†	35†$	25†*	40	30	45	35	25†	40†$	30†$	45	35	25	40
		55†			50*		55			50†‡		55†*			50	

† Services to Shenoy Nagar.
‡ Services to Loyola College.
* Services from Q. M. C.
$ Services from Santhome.

AMINJIKARAI—NUNGAMBAKKAM—GEMINI—ROYAPETTAH—ICE HOUSE

	15	05	20†*	10‡†*	00†*	15†	05	20	10	00	15‡†*	05†*	20†	10	00	15
	40	30	45†$	35†*	25†*	40	30	45	35	25*	40$†	30†*	45†	35	25	40
		55			50†		55			50†$		55†			50	

† Services from Shenoy Nagar.
‡ Services to Loyola College.
* Services to Q. M. C.
$ Services to Santhome.

FARE TABLE

STAGES	No.	1	2	3	4	5	6	7	8	Journey time Mts.
Ice House	1	...	1	1½	2	2½	3	3½	4	0
Mirsahibpet	2	1	...	1	1½	2	2½	3	3½	5
Royapettah Hospital	3	1½	1	...	1	1½	2	2½	3	4
Gemini	4	2	1½	1	...	1	1½	2	2½	5
Sterling Road	5	2½	2	1½	1	...	1	1½	2	4
Taylors Road	6	3	2½	2	1½	1	...	1	1½	6
Aminjikarai	7	3½	3	2½	2	1½	1	...	1	6
Shenoy Nagar (Extn.)	8	4	3½	3	2½	2	1½	1	...	5

(Fares in annas)

Route { Ice House—Besant Road—Peters Road—Mount Road—Gemini—Nungambakkam High Road—Mc'Nichol Road—Poonamallee High Road—Aminjikarai.

TRIPLICANE—MOUNT ROAD—NUNGAMBAKKAM—**KODAMBAKKAM**

ROUTE MILEAGE : 8.1] [JOURNEY TIME : 45 MINS.

HOURS																
5	6	7	8	9	10	11	12	13	14	15	16	17	18	19	20	21
MINUTES																
56	22	14	04$	16$†‡	04	18	10	02	20	12	00†	12$	00	14	06	24
	48	40	28$	40‡	28	44	36	28	46	36	24$	36$	24	40	32	
			52$		52			54			48$		48		58	

$ Services to Saligramam. † Services to Loyola College.

‡ Services via Postal Audit Office.

KODAMBAKKAM—NUNGAMBAKKAM—MOUNT ROAD—**TRIPLICANE**

53	19	11	03	17$†	05$	17	07	25*	17	09	01‡	13$‡	01$	13	03	21
	45	37	29	41$	29	41	33	51*	43	35	25	37$	25$	37	29	
			53$		53		59				49‡		49		55	

$ Services from Saligramam *Services via Postal Audit Office only on Saturdays.

‡ Services to Postal Audit Office. † Services to Loyola College

FARE TABLE

STAGES	No.	1	2	3	4	5	6	7	8	9	10	11	Journey time Mts.
Triplicane †	1	...	1	1	1½	2	2½	3	3½	4	4½	4½	0
Paragon	2	1	...	1	1½	1½	2	2½	3	3½	4	4½	5
Round Tana (Mt. Road)	3	1	1	...	1	1½	2	2½	3	3½	3½	4	3
Arts College	4	1½	1½	1	...	1	1½	2	2½	3	3	3½	4
Thousand Lights	5	2	1½	1½	1	...	1	1½	2	2½	3	3½	5
Krishnamachari Road	6	2½	2	2	1½	1	...	1	1½	2	2½	3	5
Kodambakkam High Road	7	3	2½	2½	2	1½	1	...	1	1½	2	2½	5
Kodambakkam Rly. Stn.*	8	3½	3	3	2½	2	1½	1	...	1	1½	2	5
Murugesa Nagar	9	4	3½	3½	3	2½	2	1½	1	...	1	1½	5
Kodambakkam	10	4½	4	3½	3	3	2½	2	1½	1	...	1	6
Saligramam (Extn.)	11	4½	4½	4	3½	3½	3	2½	2	1½	1	...	2

Route Triplicane—Pycrofts Road—Bells Road—Chepauk—Wallajah Road—Mount Road—Gemini—Nungambakkam High Road—Village Road—Kodambakkam High Road—Arcot Road—Kodambakkam.

(Fares in annas) † Marina. * Railway Station.

PARRYS—ELEPHANT GATE—CHOOLAI—DOVETON—KELLYS—**AYANAVARAM**

ROUTE MILEAGE : 5.5] [JOURNEY TIME : 32 MINS.

HOURS / MINUTES

5	6	7	8	9	10	11	12	13	14	15	16	17	18	19	20	21
56	16	16	16	12	06	00	16	16	16	16	16	12	06	00	12	10
	36	36	36	30	24	18	36	36	36	36	36	30	24	18	30	30
	56	56	54	48	42	36	56	56	56	56	54	48	42	36	50	
						56								54		

AYANAVARAM—KELLYS—DOVETON—CHOOLAI—ELEPHANT GATE—**PARRYS**

5	6	7	8	9	10	11	12	13	14	15	16	17	18	19	20	21
	00	00	00	12	06	00	00	00	00	00	00	12	06	00	14	14
	20	20	18	30	24	20	20	20	20	20	18	30	24	18	34	34
	40	40	36	48	42	40	40	40	40	40	36	48	42	36	54	
			54								54			54		

FARE TABLE

STAGES	No.	1	2	3	4	5	6	7	8	Journey time Mts.
Parrys	1	...	1	1½	2	2	2½	3	3½	0
Vummidiar †	2	1	...	1	1½	1½	2	2½	3	6
Salt Cotaurs	3	1½	1	...	1	1	1½	2	2½	6
Choolai P. O.	4	2	1½	1	...	1	1½	2	2½	3
Doveton	5	2	1½	1	1	...	1	1½	2	4
Kellys	6	2½	2	1½	1½	1	...	1	1½	4
Tawkers Choultry	7	3	2½	2	2	1½	1	...	1	4
Ayanavaram	8	3½	3	2½	2½	2	1½	1	...	5

Route { Parrys—N. S. C. B. Road—Wall Tax Road—Elephant Gate Bridge Road—Sydenhams Road—Choolai—Hunters Road—Purasawalkam High Road—Madavakkam Tank Road—Konnur High Road—Ayanavaram.

(Fares in annas)

† Sowcarpet.

TRIPLICANE—MOUNT ROAD—EGMORE R.S.—CHETPUT—AMINJIKARAI

ROUTE MILEAGE : 6.7] [JOURNEY TIME : 40 MINS.

HOURS	5	6	7	8	9	10	11	12	13	14	15	16	17	18	19	20	21
MINUTES	40	10	10	10$	10$	10$	10	10	10	10	10	10$	10$	10$	10	10	10
		40	40$	40$	40$	40	40	40	40	40	40	40$	40$	40$	40	40	

$ Services to Shenoy Nagar.

AMINJIKARAI—CHETPUT—EGMORE R. S.—MOUNT ROAD—TRIPLICANE

00	00	00	00$	00$	00$	00	00	00	00	00	00$	00$	00$	00	00
30	30	30$	30$	30$	30	30	30	30	30	30	30$	30$	30$	30	30

$ Services from Shenoy Nagar.

FARE TABLE

STAGES	No.	1	2	3	4	5	6	7	8	9	10	Journey time Mts.
Triplicane †	1	...	1	1	1½	2	2	2½	3	3½	4	0
Paragon	2	1	...	1	1½	1½	1½	2	2½	3	3½	5
Mount Road (Casino)	3	1	1	...	1	1	1½	2	2½	3	3½	4
Chintadripet	4	1½	1½	1	...	1	1½	2	2½	3	3½	5
Egmore Rly. Stn. *	5	2	1½	1	1	...	1	1	1½	2	2½	4
Egmore Over-Bridge	6	2	1½	1½	1½	1	...	1	1½	2	2½	3
T. B. Hospital	7	2½	2	2	2	1	1	...	1	1½	2	5
X'ian College School	8	3	2½	2½	2½	1½	1½	1	...	1	1½	4
Aminjikarai	9	3½	3	3	3	2	2	1½	1	...	1	5
Shenoy Nagar (Extn.)	10	4	3½	3½	3½	2½	2½	2	1½	1	...	5

Route Triplicane—Pycrofts Road—Bells Road—Chepauk—Wallajah Road—Blackers Road—Sami Naicken Street—Arunachala Naicken Street—Whannels Road—Egmore Railway Station—Spur Tank Road—Harrington Road—Poonamallee High Road—Aminjikarai.

(Fares in annas) † Marina. * Railway Station.

TONDIARPET—MINT—CENTRAL—CHINTADRIPET—**EGMORE RLY. STN.**

ROUTE MILEAGE : 6.1] [JOURNEY TIME : 35 MINS.

HOURS / MINUTES

5	6	7	8	9	10	11	12	13	14	15	16	17	18	19	20	21
35	00	15	00	00	00	05	20	10	00	15	00	00	00	00	05	20
	25	40	20	20	20	30	45	35	25	40	20	20	20	20	30	45
	50		40	40	40	55			50		40	40	40	40	55	

EGMORE RLY. STN.—CHINTADRIPET—CENTRAL—MINT—**TONDIARPET**

5	6	7	8	9	10	11	12	13	14	15	16	17	18	19	20	21
35	00	15	00	00	00	05	20	10	00	15	00	00	00	00	00	10
	25	40	20	20	20	30	45	35	25	40	20	20	20	20	20	35
	50		40	40	40	55			50		40	40	40	40	45	

FARE TABLE

STAGES	No.	1	2	3	4	5	6	7	Journey Time Mts.
Tondiarpet	**1**	...	1	1½	2	2½	3	3	0
Washermanpet (P. O.)	**2**	1	..	1	1½	2	2½	2½	6
Mint	**3**	1½	1	...	1	1½	2	2	5
Regal	**4**	2	1½	1	...	1	2	2	6
Central*	**5**	2½	2	1½	1	...	1	1	6
Chintadripet	**6**	3	2½	2	2	1	...	1	7
Egmore Rly. Stn.*	**7**	3	2½	2	2	1	1	...	5

(Fares in annas)

* Railway Station.

Route Tondiarpet—Tiruvottiyur High Road—Basin Bridge Road—Wall Tax Road—General Hospital Road—Body Guard Road—Arunachala Naicken Street—Chintadripet—Whannels Road—Egmore Railway Station.

ROUTE 29

MOUNT ROAD (Casino)—EGMORE R.S.—PURASAWALKAM—DOVETON—OTTERI—**PERAMBUR**

ROUTE MILEAGE 6.1] [JOURNEY TIME 35 MINS.

HOURS	5	6	7	8	9	10	11	12	13	14	15	16	17	18	19	20	21
MINUTES	35	00	15	00	00	00	00	15	05	20	00	00	00	00	00	00	00
		25	40	20	20	20	25	40	30	40	20	20	20	20	20	20	25
		50		40	40	40	50		55		40	40	40	40	40	40	50

PERAMBUR—OTTERI—DOVETON—PURASAWALKAM—EGMORE R.S.—**MOUNT ROAD** (Casino)

HOURS	5	6	7	8	9	10	11	12	13	14	15	16	17	18	19	20	21
MINUTES	35	00	15	00	00	00	05	20	10	00	00	00	00	00	00	00	00
		25	40	20	20	20	30	45	35	20	20	20	20	20	20	20	25
		50		40	40	40	55			40	40	40	40	40	40	40	50

FARE TABLE

STAGES	No.	1	2	3	4	5	6	7	8	Journey time Mts.
Mount Road (Casino)	1	...	1	1	1½	2	3	3½	4	0
C. P. M. Court	2	1	...	1	1	1½	2½	3	3½	5
Egmore Railway Station *	3	1	1	...	1	1½	2½	3	3½	5
Lauders Gate	4	1½	1	1	...	1	1½	2	2½	6
Doveton	5	2	1½	1½	1	...	1	1½	2	5
Dasamakkan	6	3	2½	2½	1½	1	...	I	1½	5
Mettupalayam	7	3½	3	3	2	1½	1	...	1	4
Perambur *	8	4	3½	3½	2½	2	1½	1	...	5

(Fares in annas)

*Railway Station.

Route { Mount Road—Harris Road—Pantheon Road—Whannels Road—Egmore Railway Station—Dr. T. M. Nair Road—Poonamallee High Road—Raja Sir Annamalai Chetty Road—Purasawalkam High Road—Perambur Barracks Road—Strahans Road—Cookes Road—Perambur High Road—Perambur.

MINT—ELEPHANT GATE—CENTRAL—MOUNT ROAD—**ICE HOUSE**

ROUTE MILEAGE : 4.9] [JOURNEY TIME : 30 MINS.

HOURS

5	6	7	8	9	10	11	12	13	14	15	16	17	18	19	20	21	22
MINUTES																	
45	00	00	00	00	00	00	06	06	06	06	06	00	00	00	00	00	10
	15	15	15	10	10	10	18	18	18	18	18	10	10	10	15	15	
	30	30	30	20	20	20	30	30	30	30	30	20	20	20	30	30	
	45	45	40	30	30	30	42	42	42	42	40	30	30	30	45	50	
			50	40	40	42	54	54	54	54	50	40	40	40			
				50	50	54						50	50	50			

ICE HOUSE—MOUNT ROAD—CENTRAL—ELEPHANT GATE—**MINT**

5	6	7	8	9	10	11	12	13	14	15	16	17	18	19	20	21	22
40	10	10	05	05	05	08	08	08	08	08	05	05	05	05	00	00	
55	25	25	15	15	15	20	20	20	20	20	15	15	15	15	15	15	
	40	40	25	25	25	32	32	32	32	32	25	25	25	25	30	35	
	55	55	35	35	35	44	44	44	44	44	35	35	35	35	45	55	
			45	45	45	56	56	56	56	55	45	45	45	45			
			55	55	56						55	55	55				

FARE TABLE

STAGES	No.	1	2	3	4	5	6	Journey time Mts.
Mint	1	...	1	1½	2	2½	3	0
Regal	2	1	...	1	1½	2	2½	6
Central*	3	1½	1	...	1	1	1½	6
P. Orr & Sons (Mt. Rd.)	4	2	1½	1	...	1	1	5
Adam Market	5	2½	2	1	1	...	1	4
Ice House	6	3	2½	1½	1	1	...	9

(Fares in annas)

* Railway Station.

Route Mint—Basin Bridge Road—Walltax Road—General Hospital Road—Body Guard Road—Mount Road—Wallajah Road—Triplicane High Road—Ice House.

PARRYS—CENTRAL—MOUNT ROAD—ICE HOUSE—**BARBERS BRIDGE**

ROUTE MILEAGE : 4.3] [JOURNEY TIME : 30 MINS.

HOURS / **MINUTES**

5	6	7	8	9	10	11	12	13	14	15	16	17	18	19	20	21	22
35	05	05	05	05	05	05	00	00	00	00	00	05	05	05	05	05	05
50	20	20	15	15	15	15	12	12	12	12	12	15	15	15	15	20	
	35	35	25	25	25	25	24	24	24	24	24	25	25	25	25	35	
	50	45	35	35	35	36	36	36	36	36	35	35	35	35	35	50	
		55	45	45	45	48	48	48	48	48	45	45	45	45	50		
			55	55	55						55	55	55	55			

BARBERS BRIDGE—ICE HOUSE—MOUNT ROAD—CENTRAL—**PARRYS**

5	6	7	8	9	10	11	12	13	14	15	16	17	18	19	20	21	22
30	00	00	00	00	00	00	00	00	00	00	00	00	00	00	00	00	
45	15	10	10	10	10	12	12	12	12	12	10	10	10	10	12	15	
	30	20	20	20	20	24	24	24	24	24	20	20	20	20	24	30	
	45	30	30	30	30‡	36	36	36	36	36	30	30	30	30	36	45	
		40	40	40	40	48	48	48	48	48	40	40	40	40	48		
		50	50	50	50						50	50	50	50			

‡ Services via Secretariat.

FARE TABLE

STAGES	No.	1	2	3	4	5	6	Journey time Mts.
Parrys	1	...	1	1½	2	2½	3	0
Central*	2	1	...	1	1	1½	2½	8
P. Orr & Sons (Mt. Rd.)	3	1½	1	...	1	1	2	5
Adam Market	4	2	1	1	...	1	1½	4
Ice House	5	2½	1½	1	1	...	1	8
Barbers Bridge	6	3	2½	2	1½	1	...	5

(Fares in annas)

* Railway Station.

Route { Parrys—N. S. C. B. Road—Rattan Bazaar Road—General Hospital Road—Body Guard Road—Mount Road—Wallajah Road—Triplicane High Road—Ice House—Barbers Bridge Road—Barbers Bridge.

MINT—BROADWAY—CENTRAL—MOUNT ROAD—ICE HOUSE

ROUTE MILEAGE: 4.7] [JOURNEY TIME: 35 MINS

HOURS / MINUTES

5	6	7	8	9	10	11	12	13	14	15	16	17	18	19	20	21	22
45	00	00	00	00	00	00	06	06	06	06	06	00	00	00	00	00	00
	15	15	15	10	10	10	18	18	18	18	18	10	10	10	15	20	
	30	30	30	20	20	20	30	30	30	30	30	20	20	20	30	40	
	45	45	40	30	30	30	42	42	42	42	40	30	30	30	45		
			50	40	40	42	54	54	54	54	50	40	40	40			
				50	50	54						50	50	50			

ICE HOUSE—MOUNT ROAD—CENTRAL—BROADWAY—MINT

5	6	7	8	9	10	11	12	13	14	15	16	17	18	19	20	21	22
35	05	05	00	00	00	02	02	02	02	02	00	00	00	00	05	05	00
50	20	20	10	10	10	14	14	14	14	14	10	10	10	10	20	20	
	35	35	20	20	20	26	26	26	26	26	20	20	20	20	35	40	
	50	50	30	30	30	38	38	38	38	38	30	30	30	30	50		
			40	40	40	50	50	50	50	50	40	40	40	40			
			50	50	50						50	50	50	50			

FARE TABLE

STAGES	No.	1	2	3	4	5	6	7	Journey time Mts.
Mint	1	...	1	1½	2	2½	3	3	0
Prabhat †	2	1	...	1	1½	2	2½	3	6
Broadway	3	1½	1	...	1	1½	2	2½	6
Central*	4	2	1½	1	...	1	1	1½	6
P. Orr & Sons (Mt. Rd.)	5	2½	2	1½	1	...	1	1	5
Adam Market	6	3	2½	2	1	1	...	1	5
Ice House	7	3	3	2½	1½	1	1	...	7

(Fares in annas)

† Mannady.

* Railway Station.

Route Mint—Old Jail Road—Pophams Broadway—N. S. C. B. Road—Ratt Bazaar Road—General Hospital Road—Body Guard Road—Mount Roa Wallajah Road—Triplicane High Road—Ice House.

ROUTE 33

MINT—PRABHAT TALKIES—MANNADY—HIGH COURT

OUTE MILEAGE: 1.5] [JOURNEY TIME: 12 MINS.

HOURS

MINUTES

5	6	7	8	9	10	11	12	13	14	15	16	17	18	19	20	21	22
40	04	04	00	00	00	00	00	00	03	03	03	00	00	00	02	02	04
52	16	10	05	05	05	06	06	07	09	09	09	05	05	05	08	08	
	28	16	10	10	10	12	12	14	15	15	15	10	10	10	14	14	
	34	22	15	15	15	18	18	21	21	21	20	15	15	15	20	24	
	40	28	20	20	20	24	25	28	27	27	25	20	20	20	26	34	
	46	34	25	25	25	30	32	35	33	33	30	25	25	26	32	44	
	52	40	30	30	30	36	39	42	39	39	35	30	30	32	38	54	
	58	45	35	35	35	42	46	49	45	45	40	35	35	38	44		
		50	40	40	40	48	53	56	51	51	45	40	40	44	50		
		55	45	45	45	54			57	57	50	45	45	50	56		
			50	50	50						55	50	50	56			
			55	55	55							55	55				

HIGH COURT—MANNADY—PRABHAT TALKIES—MINT

5	6	7	8	9	10	11	12	13	14	15	16	17	18	19	20	21	22
38	02	02	00	00	00	00	00	03	06	00	00	00	00	00	00	00	00
50	14	08	05	05	05	06	07	10	12	06	05	05	05	06	06	10	
	20	14	10	10	10	12	14	17	18	12	10	10	10	12	12	20	
	26	20	15	15	15	18	21	24	24	18	15	15	15	18	18	30	
	32	25	20	20	20	24	28	31	30	24	20	20	20	24	24	40	
	38	30	25	25	25	30	35	38	36	30	25	25	25	30	30	50	
	44	35	30	30	30	36	42	45	42	36	30	30	30	36	36		
	50	40	35	35	35	42	49	52	48	42	35	35	35	42	42		
	56	45	40	40	40	48	56	59	54	48	40	40	40	48	48		
		50	45	45	45	54				54	45	45	45	54	54		
		55	50	50	50						50	50	50				
			55	55	55						55	55	55				

FARE TABLE

STAGES	No.	1	2	3	Journey time Mts.
nt	1	...	1	1½	0
abhat †	2	1	...	1	6
gh Court	3	1½	1	...	6

Route Mint — Old Jail Road — Pophams Broadway — High Court.

(Fares in annas)

† Mannady.

PARRYS—ELEPHANT GATE—CHOOLAI—DOVETON—**KELLYS**

ROUTE MILEAGE: 3.4] [JOURNEY TIME: 24 MINS.

HOURS	5	6	7	8	9	10	11	12	13	14	15	16	17	18	19	20	21	22
MINUTES	45	05	05	00	00	00	00	00	00	00	00	00	00	00	00	05	05	05
		25	15‡	15	15	15	20	20	20	20	20	20	15	15	15	25	25	
		45	25	25‡	25‡	25‡	40	40	40	40	40	40	30	30	30	45	45	
			45	30	30	30						50‡	45	45	45			
				45	45	45							55‡	55‡	55‡			

‡ Not on Sundays and Holidays.

KELLYS—DOVETON—CHOOLAI—ELEPHANT GATE—**PARRYS**

HOURS	5	6	7	8	9	10	11	12	13	14	15	16	17	18	19	20	21
MINUTES	30	10	10	00	00	00	05	05	05	05	05	05	00	00	00	10	10
	50	30	30	15	15	15	25	25	25	25	25	25	15	15	15	30	30
		50	45	30	30	30	45	45	45	45	45	45	25‡	25‡	25‡	40‡	50
			55‡	45	45	45							30	30	30	50	
				55‡	55‡	55‡							45	45	50		

‡ Not on Sundays and Holidays.

FARE TABLE

STAGES	No.	1	2	3	4	5	Journey time Mts.
Parrys	1	...	1	1½	2	2½	0
Vummidiar †	2	1	...	1	1½	2	6
Salt Cotaurs	3	1½	1	...	1	1½	8
Doveton	4	2	1½	1	...	1	5
Kellys	5	2½	2	1½	1	...	5

(Fares in annas)

† Sowcarpet.

Route Parrys—N. S. C. B. Road—Wall Tax Road—Elephant Gate Bridge Road—Sydenhams Road—Choolai High Road—Hunters Road—Purasawalkam High Road—Kellys.

ROUTE 35

CENTRAL—ELEPHANT GATE—CHOOLAI—DOVETON—KELLYS

ROUTE MILEAGE: 3.0] [JOURNEY TIME: 20 MINS.

HOURS

5	6	7	8	9	10	11	12	13	14	15	16	17	18	19	20	21	22
MINUTES																	
30	22	14	02	08	14	20	08	00	18	10	16	00	06	12	22	14	
56	48	40	24	30	36	42	34	26	44	32	38	22	28	34	48	40	
			46	52	58			52		54		44	50	56			

KELLYS—DOVETON—CHOOLAI—ELEPHANT GATE—CENTRAL

00	18	02	08	14	20	12	04	22	10	16	00	06	12	00	18	10
26	40	24	30	36	46	38	30	48	32	38	22	28	34	26	44	
52		46	52	58			56		54		44	50		52		

FARE TABLE

STAGES	No.	1	2	3	4	Journey time Mts.
entral *	1	...	1	1½	2	0
alt Cotaurs	2	1	...	1	1½	8
oveton	3	1½	1	...	1	6
ellys	4	2	1½	1	...	6

(Fares in annas)

* Railway Station.

oute { Central—Walltax Road—Elephant Gate Bridge Road—Sydenhams Rd.—Choolai High Road—Hunters Road—Purasawalkam High Road—Kellys.

PARRYS—CENTRAL—PERIAMET—CHINTADRIPET—**MOUNT ROAD** (Casino)

ROUTE MILEAGE : 2.7] [JOURNEY TIME : 22 MINS.

HOURS

6	7	8	9	10	11	12	13	14	15	16	17	18	19	20	21	22
MINUTES																
04	04	04	12	00	04	00	00	00	00	00	04	08	12	00	00	00
24	24	24	28	16	20	20	20	20	20	16	20	24	28	20	20	
44	44	40	44	32	40	40	40	40	40	32	36	40	44	40	40	
		56		48						48	52	56				

MOUNT ROAD (Casino)—CHINTADRIPET—PERIAMET—CENTRAL—**PARRYS**

6	7	8	9	10	11	12	13	14	15	16	17	18	19	20	21	22
00	00	00	04	08	12	12	12	12	12	08	12	00	04	12	12	
20	20	16	20	24	32	32	32	32	32	24	28	16	20	32	32	
40	40	32	36	40	52	52	52	52	52	40	44	32	36	52	52	
		48	52	56						56		48	52			

FARE TABLE

STAGES	No.	1	2	3	4	Journey time Mts.
Parrys	1	...	1	1½	2	0
Central *	2	1	...	1	1½	8
Chintadripet	3	1½	1	...	1	8
Mount Road (Casino)	4	2	1½	1	...	6

(Fares in annas)

* Railway Station.

Route { Parrys—N. S. C. B. Road—Rattan Bazaar Road—General Hospit Road—Poonamallee High Road—Iyya Mudali Street—Sami Naicke Street—Blackers Road—Mount Road (Casino).

FENN THOMPSON & CO.,

1-D, RITHERDON ROAD,

VEPERY, MADRAS.

(BEHIND SALVATION ARMY HEADQUARTERS)

FOR ALL YOUR

PRINTING

TELEPHONE: 4881.

CONNEMARA PUBLIC LIBRARY
8-MAY 1956



HIGH COURT

On the Esplanade Maidan rise this grand pile of buildings of the High Court with the Light House erected on a Central Cupola. The High Court completed in 1892 is a specimen of the Hindu Saracenic style of Architecture. The Light House, a grand coloumn of granite in the Doric style, is the highest of the towers surmounting the High Court and measures 160 feet above sea level. The Law College which is at the western tip of the High Court has an entrance dignified with a twin Minaret, rising steeply in the air. This group of buildings is situated to the south of the principal Bus terminus 'Parrys' from where 75 percent of the city's bus routes radiate.

PUBLIC CO-OPERATION IS VITAL

1. **DON'T** board the bus that is already full.
2. **DON'T** board through the exit.
3. **DON'T** board or alight at unauthorised places.
4. **DON'T** indulge in loose-talk or enter into argument with the crew or passengers.
5. **DON'T** occupy seats unless they are likely to be vacant.
6. Co-operate with the Traffic Crew to do their work effectively.

NATIONAL ART GALLERY

This building owes its origin to the public demonstrations of loyalty and love to Queen Victoria in 1887. Flowing galleries are accommodated in this Museum. The Museum, one of the first of its kind in India with the Museum Theatre in the front and the Connemara Public Library in the rear, is situated on Pantheon Road, Egmore, traversed by buses of routes 10, 23 & 23-A all through the day and by route 10-A during peak hours.

SPEND A SUNDAY AT MAHABALIPURAM

For Week—end services and Special excursion buses from Madras

ENQUIRE AT

TRANSPORT HOUSE, MADRAS-2.

Telephone : 85410/85525/86092

OR

PARRYS SUB DEPOT, MADRAS-I

Telephone : 2235

THE MICHELIN "METALLIC"—the Tyre with a STEEL CORD CASING

The Tyre which has triumphed in the world's most gruelling test

It beats all mileage records
It withstands overload
It withstands heat
Bursts are eliminated
Punctures practically disappear
It is as supple as textile tyre
Can be retreaded several times
Ensures regularity of transport service
Lowers running cost per mile
Fits existing rims

Stocks available from

V. R. NARAYANA RAO & CO.,

Distributors

MICHELIN TYRE (India) LTD.

For South India

DENTS GARDEN, SMITH ROAD,
MOUNT ROAD, MADRAS-2.

Telephone: 85859

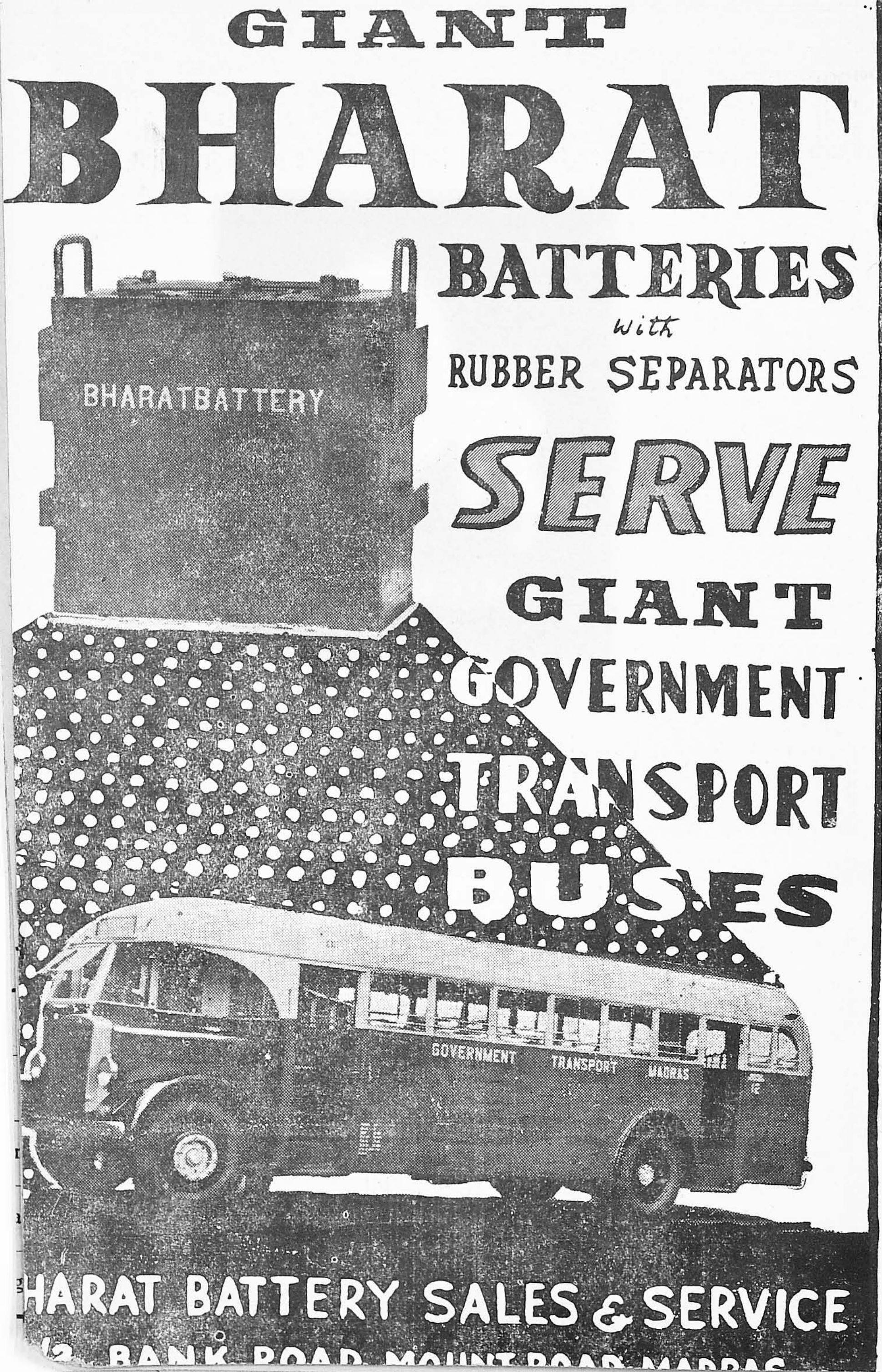
GIANT
BHARAT
BATTERIES
with
RUBBER SEPARATORS
SERVE
GIANT
GOVERNMENT
TRANSPORT
BUSES
BHARATBATTERY
GOVERNMENT TRANSPORT MADRAS
HARAT BATTERY SALES & SERVICE
BANK ROAD MOUNT ROAD MADRAS

RELIEF SERVICES

TIMINGS

AND

FARE TABLES

1955

ARE YOU THINKING OF A TOUR?

PILGRIMAGE,
EDUCATIONAL,
ENGINEERING,
ARCHAELOGICAL

Then

SEEK SREESHANCS' SERVICES

EDUCATED, EXPERIENCED, EFFICIENT & ELOQUENT Guides will plan your itinerary for your maximum ***Comfort*** and ***Economy.***

Our staff of University boys, trained as Tourist Guides, will accompany you on your tours.

Our Guide Services are ***Absolutely free*** in case we plan and conduct your tours.

SPECIAL low cost tours arranged for student parties and families suiting their purse.

Arrangement of WEEK END HOLIDAY trips by car or bus is our speciality.

Our special "CONDUCTED CITY SIGHT-SEEING" tour, round the City of Madras is a "Seasonal attraction", for a low cost of Rs. 5/- only.

Consult for everything in tourism:

SREESHANCS.

TOURIST GUIDES & AGENTS,
PURUSHOTHAM BUILDINGS,
MOUNT ROAD, MADRAS-2.

MINT—ELEPHANT GATE—CENTRAL—MOUNT ROAD (CASINO)

ROUTE MILEAGE : 3.9] [JOURNEY TIME : 20 MINS.

ABSTRACT TIMINGS

Week Days

Hours	Frequency
19-20 — 20-26	22 Mts.

Holidays

No Service

Direction	First Bus	Last Bus
Mint-Mt. Rd. (Casino)	19-20	20-26
Mt. Rd. (Casino)-Mint	18-58	20-04

FARE TABLE

STAGES	No.	1	2	3	4	5	Journey time Mts.
Mint	1	...	1	1½	2	2½	0
Regal	2	1	...	1	1½	2	6
Central*	3	1½	1	...	1	1½	6
P. Orr & Sons (Mt. Rd.)	4	2	1½	1	...	1	6
Mount Road (Casino)	5	2½	2	1½	1	...	2

Route { Mint—Basin Bridge Road—Wall Tax Road—General Hospital Road—Body Guard Road—Mount Road (Casino).

(Fares in annas) * Railway Station.

Note : These services will leave secretariat at 17-10; 17-30; 18-10 and 18-30 hrs. to Mandavalli on Route 21-B before commencing trips on the scheduled route. While returning from Mandavalli the buses will follow the course of Route 21 to Parrys.

ROUTE 3-A

MOUNT ROAD—ROYAPETTAH—ALWARPET—MYLAPORE

ROUTE MILEAGE : 3.7] [JOURNEY TIME : 20 MINS.

ABSTRACT TIMINGS

Week Days

Hours	Frequency
16-00—19-40	44 Mts.

Holidays

No Service

Direction	First Bus	Last Bus
Mount Road—Mylapore	16-00	19-40
Mylapore—Mount Road	16-22	19-18

FARE TABLE

STAGES	No.	1	2	3	4	5	Journey time Mts.
P. Orr & Sons (Mt. Rd.)	1	...	1	1½	2	2½	0
Odeon/Arts College	2	1	...	1	1½	2	7
Robinsonpet	3	1½	1	...	1	1½	5
Alwarpet	4	2	1½	1	...	1	4
Mylapore	5	2½	2	1½	1	...	4

Route { Mount Road—General Patters Road*—Royapettah—Mowbrays Road—Luz Church Rd.—Brodies Rd.-Mylapore.

* While returning from Mylapore the Buses will go over Whites Road and Patullo Road instead of General Patters Road.

(Fares in annas)

ROYAPURAM MADA CHURCH—CLIVE BATTERY—PARRYS—M. U. C.

ROUTE MILEAGE : 2.4] [JOURNEY TIME : 13 MINS.

ABSTRACT TIMINGS

Week Days

Hours	Frequency
8-00 to 11-00	30 Mts.
17-00 to 20-00	30 Mts.

Holidays
No Service

Direction	First Bus	Last Bus
M. U. C.-Royapuram (Mada Church)	8-00 17-00	11-00 20-00
Royapuram (Mada Church) M. U. C.	8-15 17-15	11-15 20-15

FARE TABLE

STAGES	No.	1	2	3	4	Journey time Mts
Royapuram Mada Church	1	...	1	1½	2	0
Clive Battery †	2	1	...	1	1½	5
Parrys	3	1½	1	...	1	4
M. U. C. *	4	2	1½	1	...	4

Route { Royapuram—South Mada Church Rd.—First Line Beach—N. S. C. B. Road—Rattan Bazaar Road—M. U. C.

(Fares in annas) † Custom House. * Madras United Club

ROUTE 5-A

PARRYS—MOUNT ROAD—ROYAPETTAH—ALWARPET—ABIRAMAPURAM

ROUTE MILEAGE : 6.4] [JOURNEY TIME : 35 MINS.

ABSTRACT TIMING

Week Days

Hours	Frequency
8-40—11-00 ●	20 Mts.

Holidays
No Service

Direction	First Bus	Last Bus
Parrys—Abiramapuram	8-40	11-00
Abiramapuram—Parrys	8-40	11-00

FARE TABLE

STAGES	No.	1	2	3	4	5	6	7	Journey time Mts.
Parrys	1	...	1	1½	2	2½	3	3½	0
Central *	2	1	...	1	1½	2	2½	3	6
P. Orr & Sons (Mt. Rd.)	3	1½	1	...	1	1½	2	2½	6
Odeon/Arts College	4	2	1½	1	...	1	1½	2	6
Robinsonpet	5	2½	2	1½	1	...	1	1½	5
Alwarpet	6	3	2½	2	1½	1	...	1	4
Abiramapuram	7	3½	3	2½	2	1½	1	...	8

Route { Parrys—N. S. C. B. Road—Rattan Bazaar Road—Evening Bazaar Road—General Hospital Road—Mount Road—General Patters Road†—Royapettah Bazaar Road—Mowbrays Road—St. Marys Road—Abiramapuram.

● Services leaving Abiramapuram at 10-00; 10-20 & 10-40 hours are diverted via Secretariat.

† While returning from Abiramapuram the bus goes over Whites Road and Patullo Road instead of General Patters Road.

(Fares in annas) * Railway Station.

ROUTE 6-B

M. U. C.—PARRYS—CLIVE BATTERY—**ROYAPURAM (Police Station)**

ROUTE MILEAGE : 2.9] [JOURNEY TIME : 16 MINS.

ABSTRACT TIMINGS

Week Days

Hours	Frequency
7-40—10-40 ●	20 Mts.
17-00—20-50	10 Mts.

Holidays
No Service

Direction	First Bus	Last Bus
M. U. C.-Royapuram Pol. Stn.	7-40 17-00	10-40 20-50
Royapuram Pol. Stn.—M. U. C.	8-00 17-20	11-00 21-10

FARE TABLE

STAGES	No.	1	2	3	4	Journey time Mts
Royapuram Police Station	1	...	1	1½	2	0
Clive Battery†	2	1	...	1	1½	6
Parrys	3	1½	1	...	1	5
M. U. C.*	4	2	1½	1	...	5

Route { Royapuram—Mannarsami Koil Street—Ebrahimjee Sahib Street—First Line Beach—N. S. C. B. Road—Rattan Bazaar Road—M. U. C.

● Service leaving Royapuram at 10-20 hrs, is diverted via Secretariat.

(Fares in annas) † Custom House. * Madras United Club.

ROUTE 6-C

PARRYS—CLIVE BATTERY—ROYAPURAM—**TONDIARPET**

ROUTE MILEAGE : 3.4] [JOURNEY TIME : 16 MINS.

ABSTRACT TIMINGS

Week Days

Hours	Frequency
16-40—20-00	40 Mts.

Holidays
No Service

Direction	First Bus	Last Bus
Parrys—Tondiarpet	16-40	20-00
Tondiarpet—Parrys	17-00	20-20

FARE TABLE

STAGES	No.	1	2	3	4	Journey time Mts.
Tondiarpet	1	...	1	1½	2	0
Royapuram Police Station	2	1	...	1	1½	7
Clive Battery†	3	1½	1	...	1	5
Parrys	4	2	1½	1	...	4

Route { Tondiarpet—Kumbalamman Koil Street—Gollawar Agraharam Road—Kalmandapam Road—Mannarsami Koil Street—Ebrahimjee Sahib Street—First Line Beach—Parrys.

(Fares in annas) † Custom Hou

ROUTE 7-C

PARRYS—CENTRAL—DOVETON—KELLYS

ROUTE MILEAGE : 3.7] [JOURNEY TIME : 20 MINS.

ABSTRACT TIMINGS

Week Days

Hours	Frequency
8-37—10-37	15 Mts.

Holidays
No Service

Direction	First Bus	Last Bus
Parrys-Kellys	8-37	10-37
Kellys-Parrys	8-15	11-00

FARE TABLE

STAGES	No.	1	2	3	4	5	Journey time Mts.
Parrys	1	...	1	1½	2	2½	0
Central *	2	1	...	1	1½	2	6
Periamet Pol. Stn.	3	1½	1	...	1	1½	5
Doveton	4	2	1½	1	...	1	6
Kellys	5	2½	2	1½	1	...	3

Route { Parrys—N. S. C. B. Road—Rattan Bazaar Road—General Hospital Road—Poonamallee High Rd.—Sydenhams Rd.—Vepery High Rd.-Purasawalkam High Road—Kellys.

(Fares in annas)

* Railway Station.

ROUTE 7-D

PARRYS—CENTRAL—DOVETON—OTTERI—TAWKERS CHOULTRY

ROUTE MILEAGE : 4.8] [JOURNEY TIME : 28 MINS.

ABSTRACT TIMINGS

Week Days

Hours	Frequency
7-20—11-00●	20 Mts.
16-20—19-50	30 Mts.

Holidays
No Service

Direction	First Bus	Last Bus
Parrys—T. Choultry	7-20 16-20	11-00 19-50
T. Choultry—Parrys	7-50 16-50	11-30 20-20

FARE TABLE

Stages	No.	1	2	3	4	5	6	Journey time Mts.
Parrys	1	...	1	1½	2	2½	3	0
Central*	2	1	...	1	1½	2	2½	8
Periamet Pol. Stn	3	1½	1	...	1	1½	2	5
Doveton	4	2	1½	1	...	1	1½	6
Dasamakkan	5	2½	2	1½	1	...	1	5
Tawkers Choultry	6	3	2½	2	1½	1	...	4

Route { Parrys—N, S. C.B. Road—Rattan Bazaar Road—General Hospital Road—Poonamallee High Road—Sydenhams Road—Vepery High Rd.—Perambur Barracks Road—Strahans Road—Konnur High Road—Tawkers Choultry.

● Services leaving Tawkers choultry at 9-10 and 9-30 hours run via Purasawalkam, Lauders Gate and Egmore Tram Shed.

(Fares in annas)

* Railway Station.

ROUTE 7-E

CENTRAL—DOVETON—OTTERI—PERAMBUR

ROUTE MILEAGE : 4.6] [JOURNEY TIME : 25 MINS.

ABSTRACT TIMINGS

Week Days

Hours	Frequency
16-20—20-00	20 Mts.

Holidays

No Service

Direction	First Bus	Last Bus
Central—Perambur	16-20	20-00
Perambur—Central	16-50	20-30

FARE TABLE

STAGES	No.	1	2	3	4	5	6	Journey time Mts.
Central*	1	...	1	1½	2	2½	3	0
Periamet Pol. Stn.	2	1	...	1	1½	2	2½	5
Doveton	3	1½	1	...	1	1½	2	5
Dasamakkan	4	2	1½	1	...	1	1½	5
Mettupalayam	5	2½	2	1½	1	...	1	5
Perambur*	6	3	2½	2	1½	1	...	5

Route { Central—General Hospital Road—Poonamallee High Road—Sydenhams Road—Vepery High Road—Perambur Barracks Road— Strahans Road—Cookes Road—Perambur High Road—Perambur.

(Fares in annas) * Railway Station.

ROUTE 7-F

PARRYS—PERIAMET POLICE STATION—DOVETON

ROUTEMILEAGE : 2 8] [JOURNEY TIME : 13 MINS.

ABSTRACT TIMINGS

Week Days

Hours	Frequency
7-45—11-00	10 Mts.

Holidays

No Service

Direction	First Bus	Last Bus
Parrys—Doveton	7-45	11-00
Doveton—Parrys	8-00	11-15

FARE TABLE

Stages	No.	1	2	3	4	Journey time Mts.
Parrys	1	...	1	1½	2	0
Central*	2	1	...	1	1½	5
Periamet Pol. Stn.	3	1½	1	...	1	4
Doveton	4	2	1½	1	...	4

Route { Parrys-N.S.C.B. Road-Rattan Bazaar Road-General Hospital Road-Poonamallee High Road-Sydenhams Road-Vepery High Road—Doveton.

(Fares in annas) * Railway Station.

ROUTE 10-A

PARRYS—CENTRAL—MUSEUM—D. P. I'S OFFICE—NUNGAMBAKKAM

ROUTE MILEAGE: 4.5] [JOURNEY TIME: 25 MINS.

ABSTRACT TIMINGS

Week Days

Hours		Frequency
7-05 to 10.05	—	60 Mts.

Holidays

No Service

Direction	First Bus	Last Bus
Parrys—Nungambakkam	7-05	10-05
Nungambakkam—Parrys	7-35	10-35

FARE TABLE

STAGES	No.	1	2	3	4	5	6	7	Journey time Mts.
Parrys	1	...	1	1½	2	2½	3	3	0
Central*	2	1	...	1	1½	2	2	2½	5
Ice Factory	3	1½	1	...	1	1	1½	2	5
College Bridge†	4	2	1½	1	...	1	1	1½	5
D. P. I's Office	5	2½	2	1	1	...	1	1½	4
Sterling Road	6	3	2	1½	1	1	...	1	3
Nungambakkam	7	3	2½	2	1½	1½	1	...	3

Route: Parrys—N. S. C. B. Road — Rattan Bazaar Road—General Hospital Road—Poonamallee High Road—Pantheon Road-College Road—Village Road—Nungambakkam.

(Fares in annas) * Railway Station. † Museum

ROUTE 11-C

CENTRAL—MOUNT ROAD—THOUSAND LIGHTS—T. NAGAR

ROUTE MILEAGE: 5.4] [JOURNEY TIME: 28 MINS

ABSTRACT TIMINGS

Week Days

Hours		Frequency
16-30 to 20-10	—	20 Mts.

Holidays

No Service

Direction	First Bus	Last Bus
Central—T. Nagar	16-30	20-10
T. Nagar—Central	17-00	20-40

FARE TABLE

STAGES	No.	1	2	3	4	5	6	7	Journey time Mts.
Central*	1	...	1	1½	2	2½	2½	3	0
P. ORR & Sons (Mt. Rd.)	2	1	...	1	1½	2	2	2½	6
Arts College	3	1½	1	...	1	1½	1½	2	5
Thousand Lights	4	2	1½	1	...	1	1½	2	4
Sun Theatre	5	2½	2	1½	1	...	1	1½	5
Vani Mahal	6	2½	2	1½	1½	1	...	1	4
T. Nagar *	7	3	2½	2	2	1½	1	...	4

Route: Central-General Hospital Road-Body Guard Road—Mount Road—G. N. Chetty Road—Md. Oosman Road—T. Nagar.

(Fares in annas) * Railway Station.

ROUTE 17-A

PARRYS—CENTRAL—CHINTADRIPET—EGMORE—NUNGAMBAKKAM

ROUTE MILEAGE : 5.8] [JOURNEY TIME : 30 MINS.

ABSTRACT TIMINGS

Weekdays

Hours	Frequency
7.49 to 10.55	— 22 Mts.
16.15 to 19.21	— 22 Mts.

Holidays
No Service

Direction	First Bus	Last Bus
Parrys—Nungambakkam	7-49 16-15	10-55 19-21
Nungambakkam—Parrys	8-22 16-48	11-28 19-54

FARE TABLE

STAGES	No.	1	2	3	4	5	6	7	Journey Time Mts.
Parrys	1	...	1	1½	2	2	2½	3	0
Central*	2	1	...	1	1	1½	2	2½	6
Chintadripet	3	1½	1	...	1	1½	2	2½	6
Egmore Rly. Stn.*	4	1½	1	1	...	1	1½	2	5
T. B. Hospital	5	2	1½	1½	1	...	1	1½	4
Sterling Road	6	2½	2	2	1½	1	...	1	5
Nungambakkam	7	3	2½	2½	2	1½	1	...	4

Route Parrys—N. S. C. B Road—Rattan Bazaar Road—General Hospital Road—Body Guard Road—Mount Road—Chintadripet-Egmore Railway Station-Spur Tank Road—Village Road—Nungambakkam.

(Fares in annas) * Railway Station.

ROUTE 21-C

CUSTOM HOUSE—PARRYS—CENTRAL—MOUNT ROAD—ROYAPETTAH—LUZ—MYLAPORE

ROUTE MILEAGE : 5.8] [JOURNEY TIME : 33 MIN

ABSTRACT TIMINGS

Weekdays

Hours	Frequency
7-40 to 11-00	40 Mts.

Holidays

No Service

Direction	First Bus	Last Bus
Custom House—Mylapore	8-20	11-00
Mylapore-Custom House	7-40	11-00

FARE TABLE

Stages	No	1	2	3	4	5	6	7	8	Journey Time Mts
Custom House	1	...	1	1½	2	2½	3	3½	4	0
Parrys	2	1	...	1	1½	2	2½	3	3½	3
Central*	3	1½	1	...	1	1½	2	2½	3	8
P. Orr & Sons (Mt Rd.)	4	2	1½	1	...	1	1½	2	2½	6
Odeon	5	2½	2	1½	1	...	1	1½	2	4
Royapettah Pol. Stn.	6	3	2½	2	1½	1	...	1	1½	5
Luz	7	3½	3	2½	2	1½	1	...	1	5
Mylapore	8	4	3½	3	2½	2	1½	1	...	2

Route Custom House—First Line Beach—N.S.C.B.Rd.-Rattan Bazaar Road-General Hospital Road-Bod Guard Road-Mount Road—General Patters Road West Cott Road—Royapettah High Road—Luz-Brodies Road—Mylapore.

(Fares in annas) * Railway Station

ROUTE 21-D

CENTRAL—MOUNT ROAD—ROYAPETTAH—LUZ

ROUTE MILEAGE: 3.7] [JOURNEY TIME: 20 MINS.

ABSTRACT TIMINGS

Weekdays

Hours	Frequency
6-20—20-00	20 Mts.

Holidays

No Service

Direction	First Bus	Last Bus
Central—Luz	16-20	20-00
Luz—Central	16-50	20-30

FARE TABLE

STAGES	No.	1	2	3	4	5	Journey time Mts.
Central *	1	...	1	1½	2	2½	0
P. Orr & Sons (Mt. Rd.)	2	1	...	1	1½	2	6
Odeon/	3	1½	1	...	1	1½	4
Royapettah Pol. Stn.	4	2	1½	1	...	1	5
Luz	5	2½	2	1½	1	...	5

Route { Central—General Hospital Road—Body Guard Road—Mount Road—General Patters Road—West Cott Road—Royapettah High Road.

(Fares in annas) * Railway Station.

ROUTE 21-E

PARRYS—CENTRAL—MOUNT ROAD—ROYAPETTAH

ROUTE MILEAGE: 3.8] [JOURNEY TIME: 20 MINS.

ABSTRACT TIMINGS

Weekdays

Hours	Frequency
-03—11-33	15 Mts.

Holidays

No Service

Direction	First Bus	Last Bus
arrys—Royapettah	8-03	11-33
oyapettah—Parrys	7-41	11-11

FARE TABLE

STAGES	No.	1	2	3	4	5	Journey time Mts.
Parrys	1	...	1	1½	2	2½	0
Central *	2	1	...	1	1½	2	8
P. Orr & Sons (Mt. Rd.)	3	1½	1	...	1	1½	5
Odeon	4	2	1½	1	...	1	4
Royapettah Pol. Stn.	5	2½	2	1½	1	...	3

Route { Parrys—N.S.C.B. Rd.-Rattan Bazaar Rd.—General Hospital Road—Body Guard Rd.—Mount Rd.—General Patters Road—West Cott Road—Royapettah High Road.

(Fares in annas) * Railway Station.

ROUTE 21-F

PARRYS—CENTRAL—MOUNT ROAD—ROYAPETTAH—**MYLAPORE**

ROUTE MILEAGE: 5.3] [JOURNEY TIME: 32 MINS.

ABSTRACT TIMINGS

Weekday

Hours	Frequency
15-50 to 20-02	18 Mts.

Holidays
No Service

Direction	First Bus	Last Bus
Parrys—Mylapore	15-50	20-02
Mylapore—Parrys	16-26	19-44

FARE TABLE

STAGES	No.	1	2	3	4	5	6	7	Journey time Mts.
Parrys	1	...	1	1½	2	2½	3	3½	0
Central*	2	1	...	1	1½	2	2½	3	8
P. Orr & Sons (Mt. Rd.)	3	1½	1	...	1	1½	2	2½	6
Odeon	4	2	1½	1	...	1	1½	2	5
Royapettah Pol. Stn.	5	2½	2	1½	1	...	1	1½	5
Luz	6	3	2½	2	1½	1	...	1	5
Mylapore	7	3½	3	2½	2	1½	1	...	3

Route { Parrys—N. S. C. B. Road—Rattan Bazaar Road—General Hospital Road—Body Guard Road—Mount Road—General Patters Road**—West Cott Road—Royapettah High Road—Brodies Road—Mylapore.

(Fares in annas) * Railway Station.

ROUTE 21-G

MOUNT ROAD—ROYAPETTAH—LUZ—**MYLAPORE**

ROUTE MILEAGE: 3.0] [JOURNEY TIME: 20 MINS.

ABSTRACT TIMINGS

Weekdays

Hours	Frequency
16-22 to 20-02 —	44 Mts.

Holidays

No Service

Direction	First Bus	Last Bus
Mount Road—Mylapore	16-22	20-02
Mylapore—Mount Road	16-44	19-40

FARE TABLE

STAGES	No.	1	2	3	4	5	Journey time Mts.
P. Orr & Sons (Mt. Rd.)	1	...	1	1½	2	2½	0
Odeon	2	1	...	1	1½	2	6
Royapettah Pol. Stn.	3	1½	1	...	1	1½	6
Luz	4	2	1½	1	...	1	5
Mylapore	5	2½	2	1½	1	...	3

Route { Mount Road—General Patters Road—West Cott Road—Royapettah Hig Road—Luz—Brodies Road—Mylapore.

(Fares in annas)

ROUTE **21-H**

PARRYS—CENTRAL—MOUNT ROAD—ROYAPETTAH—**SANSKRIT COLLEGE**

ROUTE MILEAGE: 4.8] [JOURNEY TIME: 25 MINS.

ABSTRACT TIMINGS

Week Days

Hours	Frequency
8-10 to 10-50	— 20 Mts.

Holidays
No Service

Direction	First Bus	Last Bus
Parrys-Sanskrit College	8-10	10-50
Sanskrit College-Parrys	7-40	11-00

FARE TABLE

Stages	No.	1	2	3	4	5	6	Journey Time Mts.
Parrys	1	...	1	1½	2	2½	3	0
Central	2	1	...	1	1½	2	2½	7
P. Orr & Sons (Mt. Rd)	3	1½	1	...	1	1½	2	5
Odeon	4	2	1½	1	...	1	1½	5
Royapettah Pol. Stn.	5	2½	2	1½	1	...	1	4
Sanskrit College	6	3	2½	2	1½	1	...	4

Route { Parrys—N. S. C. B. Road—Rattan Bazaar Road—General Hospital Road—Body Guard Road—Mount Road—General Patters Road—West Cott Road—Royapettah High Road—Sanskrit College.

(Fares in annas) * Railway Station.

ROUTE **31-A**

PARRYS—CENTRAL—MOUNT ROAD—**ICE HOUSE**

ROUTE MILEAGE: 3.6] [JOURNEY TIME: 22 MINS.

ABSTRACT TIMINGS

Week Days

Hours	Frequency
8-09—11-05	— 16 Mts.
16-30—20-14	— 16 Mts.

Holidays
No Service

Direction	First Bus	Last Bus
Parrys-Ice House	8-09	11-05
	16-30	20-14
Ice House-Parrys	8-33	11-29
	16-54	19-00

FARE TABLE

STAGES	No.	1	2	3	4	5	Journey time Mts.
Parrys	1	...	1	1½	2	2½	0
Central*	2	1	...	1	1	1½	7
P. Orr & Sons (Mt. Rd.)	3	1½	1	...	1	1	5
Adam Market	4	2	1	1	...	1	4
Ice House	5	2½	1½	1	1	...	6

Route { Parrys—N. S. C. B. Road—Rattan Bazaar Road—General Hospital Road—Body Guard Road—Mount Road—Wallajah Road—Triplicane High Road—Ice House.

(Fares in annas) * Railway Station.

CENTRAL—MOUNT ROAD—ICE HOUSE—BARBERS BRIDGE

ROUTE MILEAGE: 3.0] [JOURNEY TIME: 20 MINS.

ABSTRACT TIMINGS

Week Days

Hours	Frequency
15-45—19.15	15 Mts.

Holidays

No Service

Direction	First Bus	Last Bus
Central—B. Bridge	15-45	19-15
B. Bridge—Central	16-08	19-38

FARE TABLE

STAGES	No.	1	2	3	4	5	Journey time Mts.
Central *	1	...	1	1	1½	2½	0
P. Orr & Sons (Mt. Rd.)	2	1	...	1	1	2	5
Adam Market	3	1	1	...	1	1½	4
Ice House	4	1½	1	1	...	1	6
B. Bridge	5	2½	2	1½	1	...	5

Route { Central—General Hospital Road—Body Guard Road—Mount Road—Wallajah Rd.—Triplicane High Rd.-Barbers Bridge Rd.-Barbers Bridge.

* Railway Station.

(Fares in annas)

ROUTE 33

MINT—POPHAMS BROADWAY—HIGH COURT

ROUTE MILEAGE: 1.5] [JOURNEY TIME: 12 MINS.

ABSTRACT TIMINGS

Week Days

Hours	Frequency
7-30—10-30	30 Mts.
16-30—19-30	30 ,,

Holidays
No Service

Direction	First Bus	Last Bus
Mint—High Court	7-30 16-30	10-30 19-30
High Court—Mint	7-45 16-45	10-45 19-45

FARE TABLE

STAGES	No.	1	2	3	Journey time Mts.
Mint	1	...	1	1½	0
Prabhat †	2	1	...	1	6
High Court	3	1½	1	...	6

Route { Mint — Old Jail Road — Pophams Broadway—High Court.

(Fares in annas

† Mannady.

ROUTE 34

PARRYS—ELEPHANT GATE—CHOOLAI—PURASAWALKAM—**KELLYS**

ROUTE MILEAGE: 3.4] [JOURNEY TIME: 22 MINS.

ABSTRACT TIMINGS

Week Days

Hours	Frequency
7-30 to 11-15	25 Mts.
16-30 to 20-15	25 Mts.

Holidays

No Service

Direction	First Bus	Last Bus
Parrys—Kellys	7-55 16-30	10-50 20-15
Kellys—Parrys	7-30 16-55	11-15 19-50

FARE TABLE

STAGES	No.	1	2	3	4	5	Journey time Mts.
Parrys	1	...	1	1½	2	2½	0
Vummidiar	2	1	...	1	1½	2	6
Salt Cotaurs	3	1½	1	...	1	1½	6
Doveton	4	2	1½	1	...	1	5
Kellys	5	2½	2	1½	1	...	5

Route: Parrys—N. S. C. B. Road—Wall tax Road—Elephant Gate Bridge Road—Sydenhams Road—Choolai High Rd.—Hunters Road—Purasawalkam High Road—Kellys.

(Fares in annas)

ROUTE 34-A

PARRYS—ELEPHANT GATE—**CHOOLAI**

ROUTE MILEAGE: 2.1] [JOURNEY TIME: 15 MINS.

ABSTRACT TIMINGS

Week Days

Hours	Frequency
7-42 to 11-00	18 Mts.

Direction	First Bus	Last Bus
Parrys—Choolai	7-42	11-00
Choolai—Parrys	8-00	11-18

FARE TABLE

STAGES	No.	1	2	3	4	Journey time Mts.
Parrys	1	...	1	1½	2	0
Vummidiar	2	1	...	1	1½	6
Salt Cotaurs	3	1½	1	...	1	6
Choolai	4	2	1½	1	...	3

Route Parrys—N. S. C. B. Road—Wall tax Road—Elephant Gate Bridge Road—Sydenhams Road—Choolai High Road—Choolai.

(Fares in annas)

PARRYS—CENTRAL—MOUNT ROAD—THOUSAND LIGHTS—TEYNAMPET—**SAIDAPET**

ROUTE MILEAGE : 7.0] [JOURNEY TIME : 35 MINS

ABSTRACT TIMINGS

Week Days

Hours	Frequency
6-40—10-40	40 Mts.

Holidays
No Service

Direction	First Bus	Last Bus
Parrys—Saidapet	6-40	10-40
Saidapet—Parrys	6-45	10-40

FARE TABLE

STAGES	No.	1	2	3	4	5	6	7	Journey time Mts
Parrys	1	...	1	1½	2	2½	3	3½	0
Central *	2	1	...	1	1½	2	2½	3	8
P. Orr & Sons (Mt. Rd.)	3	1½	1	...	1	1½	2	2½	5
Arts College	4	2	1½	1	...	1	1½	2	4
Thousand lights	5	2½	2	1½	1	...	1	1½	4
Teynampet P.O.	6	3	2½	2	1½	1	...	1	7
Saidapet *	7	3½	3	2½	2	1½	1	...	7

Route { Parrys—N. S. C. B. Road—Rattan Bazaar Road—General Hospital Rd.—Body Guard Road—Mount Rd.—Thousand lights—Teynampet—Saidape

(Fares in annas) * Railway Statior

COURTESY BEGETS COURTESY

For Conductors :

1. COURTESY and GOOD CONDUCT go together.
2. COURTESY is always appreciated and reciprocated.
3. BE HELPFUL to passengers.
4. Answer their queries politely.
5. Help the children, the ladies and the infirm, to board an alight, as well as to secure seats.
6. Help passengers to alight at the required authorised point
7. BE PROMPT AND POLITE in serving the tickets, an change, if any, for, the passengers are likely to l forgetful.
8. Politely demand actual fares for the tickets; but gi change, if you have.
9. BE FIRM BUT POLITE in avoding over load.
10. Talk less, work fast, avoid arguments and smile a while.

'Grams : "SADDLE" 'Phone : 3273

RENOWNED CYCLE HOUSE IN SOUTHERN INDIA FOR QUALITY CYCLES AND ACCESSORIES.



STOCKISTS

Cycles, Tricycles in attractive and latest designs, Perambulators, Push Chairs and Children Motor Cars.

Dealing in wholesale & retail.

RAJA CYCLE COMPANY

DIRECT IMPORTERS

P. B. No. 1351 : 8, BROADWAY : MADRAS-1.

HOW TO STOP THE BUS

In the town and suburbs buses will usually stop the official bus stopping places marked by 'BUS TOP' signs.

Outside builtup and urban areas buses will stop ywhere provided it is safe for the driver to do so.

In all cases please signal the driver to stop.



SENATE HOUSE

On this site were parts of the buildings of the Chepauk Palace of the Nawab of Carnatic, which accommodated the Barracks and Elephant Stable. The Senate House, built to accommodate over 1000 people, was completed in 1829 and is one of the most beautiful buildings in the City, now used for Convocational Meetings. It leans to the Byzantine style, and is noted for the huge hall, for striking height and proportion erected over a basement floor. Lying between University Buildings in the north and Carnatic Palace Buildings in the south, it is reachable by buses of route 21-B all through the day and by buses of 2-A, 21-A & 31 during office hours.

WHEN YOU HAVE TO STAND

Please Pass down the bus and do not stand on the front or rear platform.

SAFETY FIRST]

PRESIDENCY COLLEGE

The biggest College run by the Government, situated in the Centre of South Beach Road, opposite the world famous Marina Beach, offers instructions to all Degree and Honours Courses. Adjacent to this is the University Science Block, Public Works Department Offices, Offices of the Board of Revenue, Director of Agriculture, Commissioner of Labour, etc.

Routes : 1, 2, 4-A, 13, 22, 25 & 27 terminate at Triplicane close to the College, while buses of Routes 21-A & 21-B pass through the College connecting Mylapore, Mandavalli, Adyar and Parrys.

HELP IN BUILDING PUBLIC GOODWILL

For the travelling public:

1. Please enter by the rear entrance and leave by the front exit.
2. Please board the right bus - the numbers will help you.
3. Please tender the actual fare and state your destination clearly.
4. Please avoid over-load, over-ride and ticketless travel.
5. Please don't board or alight while the bus is in motion and/or at unauthorised places.
6. Please send your suggestions or complaints to the authorities but don't enter into arguments or loose talks while travelling.

NATIONALISED TRANSPORT IS FOR SERVICE TO THE PUBLIC

Ask **MRF**

(the leading Tyre Retreading Material Specialists in India)

for

* Tyre Repair & Retreading Materials.
* Rubber Rollers for Printing Presses, Textile Mills & Tanneries.
* Acid & Alkalie Proof Rubber Gloves.
* Cab Tyres.
* Rubber Tubings.
* Rubber Beltings – Transmission & Conveyer.
* Shoe Heels & Chappal Soles.
* Extruded & Moulded Rubber Goods Etc., Etc.

Phone : 4357 **Telegram "TRANQUIL"**

MADRAS RUBBER FACTORY,

2, ERRABALU CHETTY STREET,

G. T. MADRAS—1.

Branches :

BOMBAY - BANGALORE - COIMBATORE

CALICUT - KOTTAYAM.

DIESEL EQUIPMENTS

GARAGE TOOLS

House of Repute

for

Pre-Assembled Tool Kits

Garage Equipments

Hand Tools

Fuel Injection Equipments

Hand Calibrators

Etc., Etc., Etc.

Telephone:
86760

Telegrams
ASSOCIES

ASSOCIATED TRADES,

5, GENERAL PATTERS ROAD,

MADRAS-2.

SUBURBAN

TIMINGS

AND

FARE TABLES

1955

PRIVATE HIRE

HIRE A BUS

For Your Party

o o o

We cater for

EXCURSIONS
RACE MEETINGS
MARRIAGE PARTIES
SPORTS

ETC., ETC.

- Let us quote you -

For full particulars
write to or call on

The Assistant Transport Commissioner

"TRANSPORT HOUSE"

MOUNT ROAD - MADRAS-2

Tel. No. 85410/85525/86092

PARRYS—CENTRAL—DOVETON—OTTERI—AYANAVARAM—**VILLIWAKKAM**

ROUTE MILEAGE: 7.7] [JOURNEY TIME: 42 MINS.

HOURS / MINUTES

5	6	7	8	9	10	11	12	13	14	15	16	17	18	19	20	21
35	00	15	05	16	02	11	20	10	00	15	05	16	02	11	01	16
	25	40	30	39	25	34	45	35	25	40	30	39	25	36	26	
	50		53		48	57			50		53		48		51	

VILLIWAKKAM—AYANAVARAM—OTTERI—DOVETON—CENTRAL—**PARRYS**

5	6	7	8	9	10	11	12	13	14	15	16	17	18	19	20	21
40	05	20	08	17	03	12	00	15	05	20	08	17	03	16	06	21
	30	45	31	40	26	35	25	40	30	45	31	40	26	41	31	
	55		54		49		50		55		54		51		56	

FARE TABLE

STAGES	No.	1	2	3	4	5	6	7	8	Journey time Mts.
Parrys	1	...	1	1½	2	2½	3	3½	4	0
Central *	2	1	...	1	1½	2	2½	3	3½	8
Periamet Pol. Stn.	3	1½	1	...	1	1½	2	2½	3	5
Doveton	4	2	1½	1	...	1	1½	2	2½	6
Dasamakkan	5	2½	2	1½	1	...	1	1½	2	5
Tawkers Choultry	6	3	2½	2	1½	1	...	1	1½	6
Ayanavaram	7	3½	3	2½	2	1½	1	...	1	6
Villiwakkam *	8	4	3½	3	2½	2	1½	1	...	6

Route { Parrys—Esplanade Road—Sir T. Muthusami Iyer Rd.—General Hospital Road—Sydenhams Road—Vepery High Road-Perambur Barracks Road—Strahans Road—Ayanavaram Railway Colony—Konnur High Road—Villiwakkam.

(Fares in annas) * Railway S

MADRAS (BROADWAY)—THOUSAND LIGHTS—NUNGAMBAKKAM—KODAMBAKKAM—PORUR—PATTU—**MANGADU**

ROUTE MILEAGE : 16.7] [JOURNEY TIME : 90 MINS.

7.15	13.00	16.30	20.00	Dep.	Madras (Broadway)	Arr.	7.00	10.30	16.15	19.45
8.00	13.45	17.15	20.45	↓	Kodambakkam	↑	6.15	9.45	15.30	19.00
8.15	14.00	17.30	21.00	↓	Porur	↑	6.00	9.30	15.15	18.45
8.45	14.30	18.00	21.30*	Arr.	Mangadu	Dep.	5.30	9.00	14.45	18.15

* Night halt at Mangadu.

FARE TABLE

STAGES	No.	1	2	3	5	10	13	15	16	Journey time Mts.
Madras (Broadway)	1	...	1	1½	2½	4½	6	7	8	0
Central	2	1	...	1	2	4	6	7	8	8
P. Orr & Sons	3	1½	1	...	1½	3½	5	7	8	5
Thousand Lights	5	2½	2	1½	...	3	5	6	7	7
Kodambakkam †	10	4½	4	3½	3	...	3	4	5	25
Porur	13	6	6	5	5	3	...	2	3	15
Pattu	15	7	7	7	6	4	2	...	1	15
Mangadu	16	8	8	8	7	5	3	1	...	15

Route { Madras (Broadway) — Central — P. Orr & Sons (Mount Road)—Arts College—Thousand Lights—Nungambakkam High Road—Kodambakkam High Road—Kodambakkam—Arcot Road—Saligramam—Virugambakkam Porur—Mowliwakkam—Pattu—Mangadu.

(Fares in annas)

† Vadapalani Temple.

ROUTE 19

BROADWAY—CENTRAL—MOUNT ROAD—SAIDAPET—ENGINEERING COLLEGE—ADYAR—**LATTICE BRIDGE**

ROUTE MILEAGE : 11.7] [JOURNEY TIME : 60 MINS.

HOURS	7	8	9	10	11	12	13	14	15	16	17	18	19
MINUTES	00*	15*	30*	45	55		15	15	45*	45*		15*	15

* Servi ces via Tiruvanmiyur.

LATTICE BRIDGE—ADYAR—SAIDAPET—MOUNT ROAD—CENTRAL—**BROADWAY**

7	8	9	10	11	12	13	14	15	16	17	18	19
00	15	30	45		00	00	30	30		00	00	30

FARE TABLE

STAGES	No.	1	2	3	4	5	6	7	10	12	Journey time Mts.
Broadway	1	...	1	1½	2	2½	3	3½	4½	5	0
Central *	2	1	...	1	1½	2	2½	3	4	4½	8
P. ORR & Sons (Mt. Rd.)	3	1½	1	...	1	1½	2	2½	3½	4	5
Arts College	4	2	1½	1	..	1	1½	2	3	4	4
Thousand Lights	5	2½	2	1½	1	...	1	1½	2½	3½	4
Teynampet P.O.	6	3	2½	2	1½	1	...	1	2	3	8
Saidapet *	7	3½	3	2½	2	1½	1	...	2	3	7
Adyar †	10	4½	4	3½	3	2½	2	2	...	2	12
Lattice Bridge	12	5	4½	4	4	3½	3	3	2	...	12

(Fares in annas)

*Railway Station.

† Gandhi Nagar.

Route Broadway—Central—P. Orr & Sons — Mount Road — Arts College — Thousand Lights—Teynampet—Saidapet-Taluk Office Road-Engineering College—Adyar—Papanchavadi—Lattice Bridge.

ROUTE 19A

BROADWAY—MOUNT ROAD—TEYNAMPET—SAIDAPET—ADYAR—LATTICE BRIDGE—TIRUPORUR

ROUTE MILEAGE : 32.0] [JOURNEY TIME : 120 MINS.

5.45	10.15	15.00	17.30	Dep.	Broadway	Arr.	10 00	14.30	17.15	21.45
6.05	10.35	15.20	17.50		Thousand Lights	Λ	9.40	14.10	16.55	21.25
6.20	10.50	15.35	18.05		Saidapet		9.25	13.55	16.40	21.10
6.45	11 15	16.00	18.30		Lattice Bridge		9.00	13.30	16.15	20.45
7.30	12.00	...	19.15		Kelambakkam		8.15	12.45	...	20.00
7.45	12.15	...	19.30	V Arr.	Tiruporur	Dep.	8-00	12.30	...	19.45

FARE TABLE

STAGES	No.	1	3	5	7	10	12	15	16	Journey time Mts.
Broadway	1	...	1½	2½	3½	4½	5	11	13	0
P. Orr. & Sons	3	1½	...	1½	2½	3½	4	10	12	10
Thousand Lights	5	2½	1½	...	1½	2½	3½	10	12	10
Saidapet	7	3½	2½	1½	...	2	3	9	11	15
Adyar	10	4½	3½	2½	2	...	2	8	10	15
Lattice Bridge	12	5	4	3½	3	2	...	6	8	10
Kelambakkam	15	11	10	10	9	8	6	...	2	45
Tiruporur	16	13	12	12	11	10	8	2	...	15

Route { Broadway—Central—Mount Road—Arts College — Thousand Lights — Teynampet — Saidapet — Taluk Office Road — Engineering College — Adyar—Papanchavadi—Lattice Bridge—Mootakaran Chavadi—Nalur—Kelambakkam—Tiruporur.

—s in annas).

ROUTE 51

BROADWAY—MOUNT ROAD-THOUSAND LIGHTS-SAIDAPET—**ALANDUR**

ROUTE MILEAGE : 9.5] [JOURNEY TIME : 50 MINS.

HOURS																
5	6	7	8	9	10	11	12	13	14	15	16	17	18	19	20	21
MINUTES																
30	10	10	10	00	00	00	00	00	00	00	00	00	00	00	00	15
50	30	30	30	15	15	15	15	15	15	15	15	15	15	15	25	40
	40	40	45	30	30	30	30	30	30	30	30	30	30	30	50	
	50	50		45	45	45	45	45	45	45	45	45	45	45		

ALANDUR—SAIDAPET-THOUSAND LIGHTS-MOUNT ROAD—**BROADWAY**

5	6	7	8	9	10	11	12	13	14	15	16	17	18	19	20	21
30	10	10	00	00	00	00	00	00	00	00	00	00	00	00	00	00
50	30	30	15	15	15	15	15	15	15	15	15	15	15	15	15	25
	50	45	30	30	30	30	30	30	30	30	30	30	30	30	30	50
			45	45	45	45	45	45	45	45	45	45	45	45	45	

FARE TABLE

STAGES	No.	1	2	3	4	5	6	7	8	9	Journey time Mts.
Broadway	1	...	1	1½	2	2½	3	3½	4	4½	0
Central *	2	1	...	1	1½	2	2½	3	3½	4	8
P. Orr & Sons	3	1½	1	...	1	1½	2	2½	3	3½	5
Arts College	4	2	1½	1	...	1	1½	2	2½	3	4
Thousand Lights	5	2½	2	1½	1	...	1	1½	2	2½	4
Teynampet P.O.	6	3	2½	2	1½	1	...	1	1½	2	8
Saidapet *	7	3½	3	2½	2	1½	1	...	1	1½	7
Kathipara	8	4	3½	3	2½	2	1½	1	...	1	7
Alandur	9	4½	4	3½	3	2½	2	1½	1	...	7

(Fares in annas)

*Railway Station

Route Broadway—N. S. C. B. Road—Rattan Bazaar Road—General Hospita Road—Mount Road—Saidapet—Little Mount—Kathipara—Power Hous Road—Alandur.

ROUTE 51-A

MADRAS—MOUNT—PALLAVARAM—TAMBARAM—**PADAPPAI**
(Broadway)

ROUTE MILEAGE: 25.0] [JOURNEY TIME: 90 MINS.

6-00	9-45	13-30	17-15	Dep.	Broadway	Arr.	9-30	13-00	17-00	20-30
6-40	10-25	14-10	17-55		Mount		8-50	12-20	16-20	19-50
6-50	10-35	14-20	18-05		Pallavaram		8-40	12-10	16-10	19-40
7-05	10-50	14-35	18-20		Tambaram		8-25	11-55	15-55	19-25
7-30	11-15	15-00	18-45	Arr.	Padappai	Dep.	8-00	11-30	15-30	19-00

FARE TABLE

STAGES	No.	1	5	7	9	10	11	13	14	15	16	Journey time Mts.
Broadway	1	...	2½	3½	4½	5	6	8	9	10	12	0
Thousand Lights	5	2½	...	1½	2½	3	4	6	8	9	10	20
Saidapet *	7	3½	1½	...	1½	2	3	5	7	8	9	10
Mount	9	4½	2½	1½	...	1	2	4	6	7	8	10
Meenambakkam *	10	5	3	2	1	...	1	3	5	6	7	5
Pallavaram *	11	6	4	3	2	1	...	2	4	5	6	5
Tambaram *	13	8	6	5	4	3	2	...	2	3	4	15
Perunkalathur	14	9	8	7	6	5	4	2	...	2	3	10
Manivakkam	15	10	9	8	7	6	5	3	2	...	2	5
Padappai	16	12	10	9	8	7	6	4	3	2	...	10

Route { Madras (Broadway)—Central—P. Orr & Sons—Arts College—Thousand Lights—Teynampet—Saidapet — Kathipara —Mount — Meenambakkam—Pallavaram — Chrompet — Tambaram — Perunkalathur —Manivakkam — Padappai.

(Fares in annas) * Railway Station.

MINT—WASHERMANPET—TONDIARPET—TIRUVOTTIYUR

ROUTE MILEAGE: 4.0] [JOURNEY TIME: 22 MINS.

HOURS

MINUTES

5	6	7	8	9	10	11	12	13	14	15	16	17	18	19	20	21	22
16	04	04	04	00	00	00	02	05	01	04	00	00	00	00	02	06	
28	16	10	10	05	05	05	09	12	08	11	05	05	05	05	09	18	
40	22	16	15	10	10	10	16	19	15	18	10	10	10	10	16	30	
52	28	22	20	15	15	15	23	26	22	25	15	15	15	15	23	42	
	34	28	25	20	20	20	30	33	29	32	20	20	20	20	30	54	
	40	34	30	25	25	27	37	40	36	39	25	25	25	27	42		
	46	40	35	30	30	34	44	47	43	46	30	30	30	34	54		
	2	46	40	35	35	41	51	54	50	53	35	35	35	41			
	8	52	45	40	40	48	58		57		40	40	40	48			
		58	50	45	45	55					45	45	45	55			
			55	50	50						50	50	50				
				55	55						55	55	55				

TIRUVOTTIYUR—TONDIARPET—WASHERMANPET—MINT

50	02	02	00	00	00	00	03	06	02	05	00	00	00	00	03	06	00
	14	08	05	05	05	07	10	13	09	12	05	05	05	07	10	13	10
	26	14	10	10	10	14	17	20	16	19	10	10	10	14	17	20	20
	38	20	15	15	15	21	24	27	23	26	15	15	15	21	24	30	
	50	26	20	20	20	28	31	34	30	33	20	20	20	28	31	40	
	56	32	25	25	25	35	38	41	37	40	25	25	25	35	38	50	
		38	30	30	30	42	45	48	44	45	30	30	30	42	45		
		44	35	35	35	49	52	55	51	50	35	35	35	49	52		
		50	40	40	40	56	59		58	55	40	40	40	56	59		
		55	45	45	45						45	45	45				
			50	50	50						50	50	50				
			55	55	55						55	55	55				

FARE TABLE

STAGES	No.	1	2	3	4	5	Journey time Mts.
Mint	1	...	1	1½	2	2½	0
Washermanpet P.O.	2	1	...	1	1½	2	7
Lakshmanan Koil	3	1½	1	...	1	1½	5
Thangal	4	2	1½	1	...	1	5
Tiruvottiyur	5	2½	2	1½	1	...	5

(Fares in annas)

Route:—Mint—Tiruvottiyur High Road—Tiruvottiyur

MINT—TONDIARPET—TIRUVOTTIYUR—WIMCO—ENNORE

ROUTE MILEAGE: 8.0] [JOURNEY TIME: 45 MINS.

HOURS	6	7	8	9	10	11	12	13	14	15	16	17	18	19	20	21	22
MINUTES	15 45‡	55‡	15	15	15	15	15	15	15	15	15	15	15	15	15	15	

‡ Services upto Wimco.

ENNORE—WIMCO—TIRUVOTTIYUR—TONDIARPET—MINT

HOURS	6	7	8	9	10	11	12	13	14	15	16	17	18	19	20	21	22
MINUTES		15		15	15	15	15	15	15	15	15	15	15	15	15	05	05

FARE TABLE

STAGES	No.	1	2	3	4	5	6	7	8	9	Journey time Mts.
Mint	1	...	1	1½	2	2½	3	3½	4	4½	0
Washermanpet Post Office	2	1	...	1	1½	2	2½	3	3½	4	7
Lakshmanan Koil	3	1½	1	...	1	1½	2	2½	3	3½	5
Thangal	4	2	1½	1	...	1	1½	2	2½	3	5
Tiruvottiyur *	5	2½	2	1½	1	...	1	1½	2	2½	5
Wimco	6	3	2½	2	1½	1	...	1	1½	2	5
Wireless Station	7	3½	3	2½	2	1½	1	...	1	1½	6
Ashok Motors	8	4	3½	3	2½	2	1½	1	...	1	6
Ennore*	9	4½	4	3½	3	2½	2	1½	1	...	6

Route { Mint—Tiruvottiyur High Road—Tondiarpet—Kaladipet—Tiruvottiyur—Ennore High Road—Ennore.

(Fares in annas) * Railway Station.

MINT—TIRUVOTTIYUR—PUDUNAPALAYAM—VALLUR—MINJUR

ROUTE MILEAGE: 15.4] [JOURNEY TIME 90 MINS

HOURS

5	6	7	8	9	10	11	12	13	14	15	16	17	18	19	20	21

MINUTES

00	05	10	15	20	25	30	35	40	45	50	55		00	05	10	

MINJUR—VALLUR—PUDUNAPALAYAM—TIRUVOTTIYUR—MINT

	40	45	50	55		00	05	10	15	20	25	30	35	40	45	45

FARE TABLE

STAGES	No.	1	2	3	4	5	6	7	8	9	10	11	12	13	14	Journey time Mts.
Mint	1	...	1	1½	2	2½	3	3½	4½	5½	6	6½	7	7½	8	0
Washerman-pet P.O.	2	1	...	1	1½	2	2½	3	4	5	5½	6	6½	7	7½	7
Lakshmanan Koil	3	1½	1	...	1	1½	2	2½	3½	4½	5	5½	6	6½	7	5
Thangal	4	2	1½	1	...	1	1½	2	3	4	4½	5	5½	6	6½	5
Tiruvottiyur	5	2½	2	1½	1	...	1	1½	2½	3½	4	4½	5	5½	6	5
Tondiarpet Rly. Qrs.	6	3	2½	2	1½	1	...	1	2	3	3½	4	4½	5	5½	8
Manali	7	3½	3	2½	2	1½	1	...	1½	2½	3	3½	4	4½	5	8
Eliminjeri	8	4½	4	3½	3	2½	2	1½	...	1½	2	2½	3	3½	4	9
Pudunapala-yam	9	5½	5	4½	4	3½	3	2½	1½	...	1	1½	2	2½	3	10
Vellachavadi	10	6	5½	5	4½	4	3½	3	2	1	...	1	1½	2	2½	7
Goundar Palayam	11	6½	6	5½	5	4½	4	3½	2½	1½	1	...	1	1½	2	5
Vallur	12	7	6½	6	5½	5	4½	4	3	2	1½	1	...	1	1½	5
Reddiar Palayam	13	7½	7	6½	6	5½	5	4½	3½	2½	2	1½	1	...	1	8
Minjur *	14	8	7½	7	6½	6	5½	5	4	3	2½	2	1½	1	...	8

Route { Mint—Tiruvottiyur High Road—Tondiarpet — Tiruvottiyur —Manali — Eliminjeri—Pudunapalayam—Vallur—Reddiar Palayam—Minjur.

(Fares in annas)

* Railway Station.

MINT—VYASARPADI—MOOLAKADAI—MADAVARAM—RED HILLS

ROUTE MILEAGE: 9.2] [JOURNEY TIME: 40 MINS.

HOURS

5	6	7	8	9	10	11	12	13	14	15	16	17	18	19	20	21
MINUTES																
30	30	30	30	30	30	30	30	30	30	30	30	30	30	30	30	

RED HILLS—MADAVARAM—MOOLAKADAI—VYASARPADI—MINT

5	6	7	8	9	10	11	12	13	14	15	16	17	18	19	20	21
	30	30	30	30	30	30	30	30	30	30	30	30	30	30	30	30

FARE TABLE

STAGES	No.	1	2	3	4	5	6	7	Journey time Mts.
Mint	1	...	1½	2	3	3½	4	5	0
Vyasarpadi	2	1½	...	1½	2	2½	3½	4½	8
Moolakadai	3	2	1½	...	1	2	2½	3½	6
Madavaram	4	3	2	1	...	1½	2	3	6
Cycle Shop	5	3½	2½	2	1½	...	1	2	6
Kavankarai	6	4	3½	2½	2	1	...	1½	6
Red Hills	7	5	4½	3½	3	2	1½	...	8

Route { Mint — Basin Bridge Road—Vyasarpadi —G. N. T. Road—Moolakadai—Madavaram—Cycle Shop—Kavankarai—Red Hills.

(Fares in annas)

REAL

HOME COMFORTS

WITH

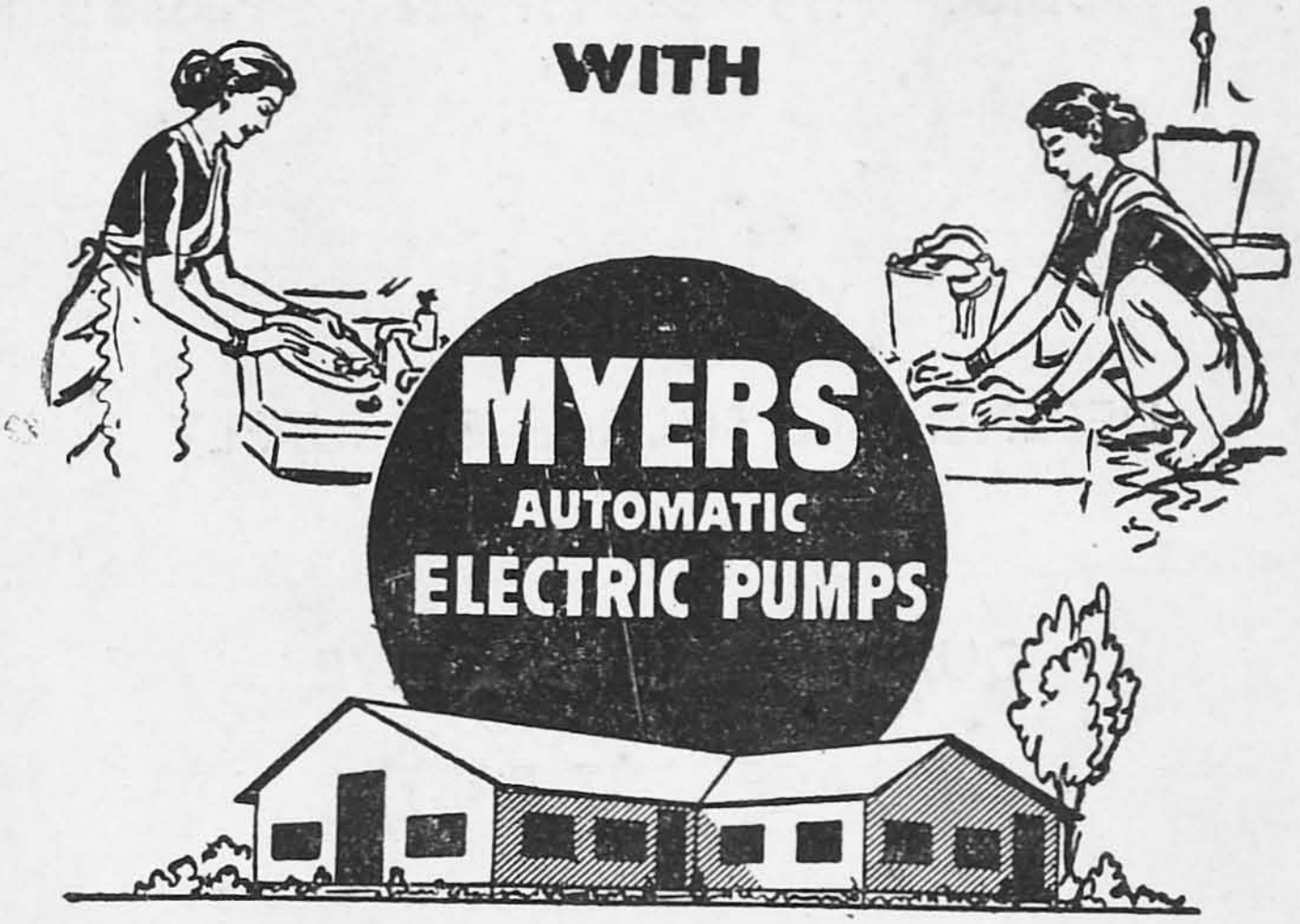

Running water is not just a luxury but a bare necessity for the sake of health and hygiene. Install a MYERS Automatic Pump for lifelong comfort.

★ *Spares and service throughout India available*

MYERS AUTOMATIC ELECTRIC PUMPS



WATER SUPPLY SPECIALISTS, 45, THAMBU CHETTY ST., MADRAS-1.

THE MODERN AUTOMOBILES

4/17-A, MOUNT ROAD, MADRAS-2.

Grams : " MOBILE " P. B. No. 322 Phone : 86765

YOUR MOST

DEPENDABLE SOURCE OF SUPPLY

FOR

QUALITY AUTOMOTIVE

REPLACEMENT PARTS

FOR

ALL ENGLISH AND AMERICAN { **CARS** / **TRUCKS**

★ ★ ★

" EXPERIENCE LEADS TO SATISFACTION WITH US "



MYLAPORE TEMPLE

The Temple built after a fascinating legend describing its origion of that of a Goddess Parvathy worshipping Lord Siva in the form of a Peacock in order to obtain deliverance is also closely associated with the activities of Tamil Saints Tiruvalluvar, Avvayar and Gnanasambandar. Many sculptured images depicting the miraculous achievements of the Saivites adorn the Corridors of the temple. A tank lies west of the temple.

Mylapore bus terminus is adjacent to the temple and tank from where buses of routes 3, 5, 21 & 21-C run towards Parrys, 12-A & 12-B towards T. Nagar, 5-B to Adyar and Saidapet, 23 & 23-A to Egmore and Nungambakkam and 4 towards Tondiarpet.

Improvements in Services.

Conditions are still difficult, but as new vehicles and additional staff become available we hope to increase and improve services further. New Omnibuses are being delivered slowly, but as they come out of our workshop they are helping to improve the services we are able to provide.

In the meantime we have introduced increased and later journeys on a considerable number of routes.

SANTHOME CATHEDRAL

Previously known as Church of St. Thomas the Cathedral is closely linked with the activities of the Christian Apostle St. Thomas, around whose tomb the Church was built in 1552 by the Portugese settlers. The original tomb of the Apostle who is believed to have suffered Martyrdom and was buried here, can still be seen. Steps lead down to the tomb to which many come to offer reverential prayers. Lying at the junction of Rosary Church Road and Santhome High Road, one could reach the Cathedral by buses of routes 12-B & 21-B in all hours and by buses of 12-A during certain hours.

Travel to TIRUPATI or KANCHEEPURAM
Frequent Daily Services from MADRAS

The department cannot accept any responsibility for any possible inaccuracies in the information published in this Guide.

DISTRICT

TIMINGS

AND

FARE TABLES

1955

You may like to know

FACTS ABOUT G.T.M.

1. 305 BUSES form the full schedule for daily service and are actually put on the Road. Adequate spare buses are kept to carry out a systematic programme of daily, weekly, monthly & quarterly maintenance, half-yearly repairs & repainting and annual overhaul. These keep the buses fit and road-worthy.

2. OUR TRAFFIC STAFF: The Drivers, Conductors, and others work in two shifts. They don't work continuously as there is staggered start and staggered finish and plenty of Lay-over rest gaps in between trips. Every worker gets a weekly off in addition to annual leave.

3. THE DAILY BATTA: Besides the pay and allowances, the traffic staff draw a daily batta to cover their out of pocket expenses, while serving on line.

4. CANTEEN: For the convenience of our workers, a Co-operative Canteen is functioning at "Transport House" with a branch at the mofussil bus stand at Broadway and Annapoorna Cafeteria at High Court Corner.

5. MEDICAL: A Medical Dispensary with a Government Medical Officer has been opened at "Transport House."

6. RELIEF SERVICES: With a view to relieve Traffic congestion during peak hours this department is now operating Relief Services from and to the important Traffic Points.

THE LAST BUS

Relief Services are, of necessity, still limited and we cannot always cater for an unexpected crowd on the last bus, which may be full, and you may be left behind. If every one made for an earlier bus, the "Overflow" could be met by the last bus, and no one need be left behind.

MADRAS—TADA—KALAHASTI—TIRUPATI
(Mint)

TIMINGS

5-30	Dep.	Madras	Arr.	18-15
6-10		Red Hills	Λ	17-35
7-00		Gummidipundi		16-45
7-50		Tada		15-55
8-20		Varadayapalayam		15-25
9-30	V	Kalahasti		14-15
10-45	Arr.	Tirupati	Dep.	13-00

FARES

STAGES	No.	1	2	6	9	11	16	21
Madras	1	...	-/5	-/12	1/2	1/8	2/2	2/12
Red Hills	2	-/5	...	-/8	-/14	1/2	1/12	2/6
Gummidipundi	6	-/12	-/8	...	-/8	-/10	1/4	1/14
Tada**	9	1/2	-/14	-/6	...	-/4	-/14	1/8
Varadayapalayam	11	1/8	1/2	-/10	-/4	...	-/10	1/4
Kalahasti	16	2/2	1/12	1/4	-/14	-/10	...	-/10
Tirupati †	21	2/12	2/6	1/14	1/8	1/4	-/10	...

** Change here for Nayudupet, Venkatagiri.

† Change here for Tirumalai hills.

Route: (1) Madras (Mint) (2) Red Hills (3) Sholavaram (4) Puduvoyal (5) * Kavarapettai (6) * Gummidipundi (7) * Elavur (8) * Arambakkam (9) * Tada (10) Kadur (11) Varadayapalayam (12) Ottur (13) Buchi Nayudu Kandigai (14) Katur (15) Parlapalle (16) ‡ Kalahasti (17) Isigunta (18) ‡ Yerpedu (19) ‡Renigunta† (20) ‡Tiruchanur (21) ‡ Tirupati.

* Railway Stations on Madras—Waltair line.

‡ Railway Stations on Gudur—Katpadi line.

† Railway Stations on Madras—Raichur line.

(Fares in rupees & annas)

MADRAS (BROADWAY)—TIRUPATI

(Via) Trivellore—Tiruttanni

TIMINGS

6-00	Dep.	Madras (Broadway)	Arr.	19-00
7-40	↓	Trivellore	↑	17-20
9-10	↓	Tiruttanni	↑	15-50
9-50	↓	Nagari	↑	15-10
10-20	↓	Puttur	↑	14-40
11-30	Arr.	Tirupatti	Dep.	13-30

FARES

STAGES	No.	1	9	14	17	19	25
Madras (Broadway)	1	...	1/-	1/10	2/-	2/4	2/12
Trivellore	9	1/-	...	-/10	1/-	1/4	2/-
Tiruttanni	14	1/10	-/10	...	-/6	-/10	1/6
Nagari	17	2/-	1/-	-/6	...	4/-	1/-
Puttur**	19	2/4	1/4	-/10	-/4	...	-/12
Tirupati‡	25	2/12	2/-	1/6	1/-	-/12	...

Route: (1) Madras (Broadway) (2) Egmore (3) Kozhembedu (4) Poonamallee (5) Tirumishi (6) Pudu Sattiram (7) Milestone (Arunvoyal) (8) Ondi Kuppam (9) Trivellore* (10) Pettai Perumbudur (Tirupachur) (11) Kanakamma Chattiram (12) Arcot Kuppam (13) Lakshmanapuram (14) Tiruttanni* (15) Kaduganpettai (Ponpadi) (16) Kaduganpettai Village (Tadukupet) (17) Nagari* (18) Parameswaramangalam (19) Puttur* (20) Thadukku* (21) Vadamala (22) Gazulamandiam (23) Renigunta*† (24) Tiruchanur† (25) Tirupati†

** Change here to Nagalapuram—Oothukottai—Periapalayam—Madras.

*Railway Station on Madras—Raichur Line.

†Railway Station on Gudur—Katpadi Line.

‡Change here for Tirumalai Hills.

(Fares in rupees & annas)

MADRAS (Mint)—TIRUPATI

(Via) Periapalayam—Oothukottai— Nagalapuram—Puttur

TIMINGS

7-30	13-00	Dep.	Madras (Mint)	Arr.	12-00	19-30
8-50	14-20	|	Periapalayam	Λ	10-40	18-10
9-35	15-05	|	Oothukottai	|	9-55	17-25
10-20	15-50	|	Nagalapuram	|	9-10	16-40
11-15	16-45	V	Puttur	|	8-15	15-45
12-30	18-00	Arr.	Tirupati	Dep.	7-00	14-30

FARES

STAGES	No.	1	7	10	12	17	23
Madras (Mint)	1	...	-/12	1/2	1/6	2/0	2/12
Periapalayam	7	-/12	...	-/6	-/10	1/4	2/0
Oothukottai ‡‡	10	1/2	-/6	...	-/4	-/14	1/10
Nagalapuram	12	1/6	-/10	-/4	...	-/10	1/6
Puttur **	17	2/0	1/4	-/14	-/10	...	-/12
Tirupati ††	23	2/12	2/0	1/10	1/6	-/12	...

Route — (1) Madras (Mint) (2) Vyasarpadi (3) Madavaram (4) Red Hills (5) Sholavaram (6) Kanniputhur (7) Periapalayam (8) Thandalam, (9) Senjiagaram (10) Oothukottai (11) Subbanayudu Kandigai (12) Nagalapuram (13) Pichatur Gengunta (14) Palamangalam Kandigai (15) Govindappa Naicken Kandigai (16) Keelagaram (Narayanavaram) (17) Puttur* (18) Thadukku* (19) Vadamala (20) Gazulamandiam (21) Renigunta*‡ (22) Tiruchanur‡ (23) Tirupati‡

* Railway Station on Madras—Raichur line.
‡ Railway Stations on Gudur—Katpadi line
** Change here for Tiruttanni, Trivellore, Poonamallee.
‡‡ Change here for Satyavedu, Kalahasti.
†† Change here for Tirumalai Hills.

(Fares in Rupees & annas)

MADRAS (BROADWAY)—KANCHEEPURAM

(Via) Poonamallee—Sriperumbudur

TIMINGS

9-30	17-00	Dep.	Madras	Arr.	8-30	16-30
10-15	17-45		Poonamallee	Λ	7-45	15-45
11-10	18-40		Sriperumbudur		6-50	14-50
11-35	19-05		Sunkuvar Chattiram		6-25	14-25
11-50	19-20		Tenneri		6-10	14-10
12-20	19-50	V	Walajabad		5-40	13-40
12-45	20-15	Arr.	Kancheepuram	Dep.	5-15	13-15

FARES

STAGES	No.	1	12	15	17	19	20	23
Madras (Broadway)	1	...	-/7	-/14	1/-	1/4	1/4	1/4
Poonamallee	12	-/7	...	-/7	-[10	-/14	1/-	1/-
Sriperumbudur	15	-/14	-/7	...	-/4	-/8	-/10	-/14
Sunkuvar Chattiram	17	1/-	-/10	-/4	...	-/4	-/6	-/12
Tenneri	19	1/4	-/14	-/8	-/4	...	-/2	-/8
Wallajabad†	20	1/4	1/-	-/10	-/6	-/2	...	-/6
Kancheepuram	23	1/4	1/-	-/14	-/12	-/8	-/6	...

Route: (1) Madras (Broadway) (2) Central (3) Egmore Tram Shed (4) Petrol Bunk (5) Taylor's Road (6) Aminjikarai (7) Kozhembedu (8) Maduravoyal (9) Vanavaram (10) Velappanchavadi (11) Kumananchavadi (12) Poonamallee (13) Pappanchavadi (14) Irungattukottai (15) Sriperumbudur (16) Mambakkam (17) Sunkuvar Chattiram (18) Kunnam (19) Tenneri (20) Walajabad* (21) Rajampet (22) Muthialupet (23) Kancheepuram.*

* Railway Stations on Chingleput—Arkonam Line.

† Change here for Chingleput.

(Fares in Rupees & annas)

MADRAS (Mint)—TIRUPATI

(Via) Oothukottai—Satyavedu—Kalahasti

TIMINGS

11-00	Dep.	Madras (Mint)	Arr.	11-15
12-20		Periapalayam	Λ	9-55
13-00		Oothukottai		9-15
13-30		Satyavedu		8-45
15-30	V	Kalahasti		6-45
17-00	Arr.	Tirupati	Dep.	5-15

FARES

STAGES	No.	1	5	8	10	19	24
Madras (Mint)	1	...	-/12	1/2	1/4	2/2	2/12
Periapalayam	5	-/12	...	-/6	-/10	1/12	2/6
Oothukottai †	8	1/2	-/6	...	-/4	1/6	2/0
Satyavedu	10	1/4	-/10	-/4	...	1/2	1/12
Kalahasti	19	2/2	1/12	1/6	1/2	...	-/10
Tirupati ††	24	2/12	2/6	2/0	1/12	-/10	...

Route: (1) Madras (Mint) (2) Sholavaram (3) Manjankaranai (4) Kanniputhu (5) Periapalayam (6) Thandalam (7) Sengiagaram (8) Oothukotta (9) Sitaramakandigai (10) Satyavedu (11) Ralakuppam (12) Yenathitt (13) Kadur (14) Varadayapalayam (15) Ottur (16) Buchinayudu Kandiga (17) Kattur (18) Parlapallee (19) Kalahasti* (20) Isigunta (21) Yerpedu (22) Renigunta*$ (23) Tiruchanur* (24) Tirupati.*

* Railway Stations on Gudur—Katpadi line.
$ Railway Station on Madras—Waltair Line.
† Change here for Nagalapuram—Puttur
†† Change here for Tirumalai Hills.

(Fares in Rupees & annas)

ROUTE **108**

MADRAS (Broadway)—KANCHEEPURAM

(Via) Kunrathur—Mathur—Walajabad

TIMINGS

6-30	14-30	Dep.	Madras (Broadway)	Arr.	13-30	21-30
7-15	15-15		Porur	Λ	12-45	20-45
7-30	15-30		Kunrathur		12-30	20-30
8-00	16-00		Pattunool Chattiram		12-00	20-00
9-10	17-10	V	Walajabad		10-50	18-50
9-45	17-45	Arr.	Kancheepuram	Dep.	10-15	18-15

FARES

STAGES	No.	1	10	12	15	19	22
Madras (Broadway)	**1**	...	-/6	-/8	-/14	1/4	1/4
Porur	**10**	-/6	...	-/4	-/8	1/-	1/2
Kunrathur	**12**	-/8	-/4	...	-/6	-/ 12	1/2
Pattunool Chattiram	**15**	-/14	-/8	-/6	...	-/8	-/14
Walajabad †	**19**	1/4	1/-	-/12	-/8	...	-/6
Kancheepuram	**22**	1/4	1/2	1/2	-/14	-/6	...

(1) Madras (Broadway) (2) Central (3) P. Orr & Sons (Mount Road) (4) Arts College (5) Thousand Lights (6) Teynampet P. O. (7) Saidapet (8) Kathipara (9) St. Thomas Mount (10) Porur (11) Kovur (12) Kunrathur (13) Pudippedu (14) Amarampedu (15) Pattunool Chattiram (16) Mathur (17) Oragadam (18) Vanaravasi (19) Walajabad* (20) Rajampet (21) Muthialupet (22) Kancheepuram.*

* Railway Stations on Chingleput—Arkonam Line.

† Change here for Chingleput.

(Fares in Rupees & annas)

MADRAS (Broadway)—KANCHEEPURAM

(Via) Velachery—Tambaram—Padappai —Oragadam—Walajabad

TIMINGS

11-00	18-30	Dep.	Madras (Broadway)	Arr.	9-00	18-00
11-40	19-10		Velachery	Λ	8-20	17-20
12-20	19-50		Tambaram		7-40	16-40
12-40	20-10		Padappai		7-20	16-20
13-00	20-30		Oragadam		7-00	16-00
13-40	21-10	V	Walajabad		6-20	15-20
14-15	21-45	Arr.	Kancheepuram	Dep-	5-45	14-45

FARES

STAGES	No.	1	9	14	17	19	21	24
Madras (Broadway)	1	...	-/5	-/9	-/12	1/-	1/4	1/4
Velachery	9	-/5	...	-/5	-/8	-/12	1/-	1/-2
Tambaram	14	-/9	-/5	...	-/3	-/8	-/12	1/-
Padappai	17	-/12	-/8	-/3	...	-/4	-/8	-/14
Oragadam	19	1/-	-/12	-/8	-/4	...	-/4	-/10
Walajabad	21	1/4	1/-	-/12	-/8	-/4	...	-/6
Kancheepuram	24	1/4	1/2	1/-	-/14	-/10	-/6	...

Route: (1) Madras (Broadway) (2) Central (3) P. Orr & Sons (4) Arts College (5) Thousand Lights (6) Teynampet P. O. (7) Saidapet (8) Govt. House, Guindy (9) Velachery (10) Narayanapuram (11) Madavakkam (12) Santhoshapuram (13) Seliyur (14) Tambaram* (15) Peraunkalathur (16) Manivakkam (17) Padappai (18) Seruppancheri (19) Oragadam (20) Vanavarasi (21) Walajabad*† (22) Rajampet (23) Muthialupet (24) Kancheepuram.*

† Change here for Chingleput.

* Railway Stations.

(Fares in Rupees & annas)

MADRAS (Mint)—VENKATAGIRI

(Via) Tada—Nayudupet

TIMINGS

13-30	Dep.	Madras (Mint)	Arr.	11-30
15-45		Tada	Λ	9-15
16-00		Sulurpet		9-00
17-30		Nayudupet		7-30
17-45	V	Menakur		7-15
19-00	Arr.	Venkatagiri	Dep.	6-00

FARES

STAGES	No.	1	9	11	15	17	22
Madras (Mint)	1	...	½	½	1/8	1/12	2/16
Tada**	9	1/2	...	-/4	-/12	1/-	1/10
Sulurpet	11	1/2	-/4	...	-/8	-/12	1/6
Nayudupet †	15	1/8	-/12	./8	...	-/4	-/14
Menakur	17	1/12	1/-	-/12	-/4	...	-/10
Venkatagiri	22	2/6	1/10	1/6	-/14	-/10	...

(1) Madras (Mint) (2) Redhills (3) Sholavaram (4) Puduvoyal (5) Kavarapettai* (6) Gummidipundi* (7) Elavur* (8) Arambakkam* (9) Tada* (10) Akkampet* (11) Sulurpet* (12) Polireddipalayam R. S.* (13) Doraivarichattiram* (14) Nellaballi (15) Nayudupet* (16) Kottapetta (17) Menakur (18) Athivaram (19) Gollakunta (20) Gotlakunta (21) Venkatagiri R. S. ‡ (22) Venkatagiri.

** Change here for Kalahasti—Tirupati.

† Change here for Gudur—Nellore.

* Railway Stations on Madras—Waltair Line.

‡ Railway Station on Gudur—Katpadi Line.

(Fares in Rupees & annas)

CALL ON!

Modern Distributing Company

"Importers From The Workshops of the World"

65, SINGANNA CHETTY STREET, CHINTADRIPET

MOUNT ROAD, MADRAS-2

'Grams: **"JEEPSPARE"** 'Phone: **85550**

P. B. No. **2241**

TODAY'S AUTOMOTIVE WORLD REVOLVES AROUND

MANY BIG AND SMALL PARTS

WE CAN SUPPLY ALL OF THEM

For

JEEP

CHEVROLET

DODGE

BEDFORD

G M C

AND OTHER CARS AND TRUCKS

"QUALITY GOODS" "PRICED RIGHT"

தங்கபஸ்பம்

புகையிலை

N. ஆறுமுகம் பிள்ளை....

காரைக்குடி.

B.S

Phone: 3748 Tel: "NATURE"

C. CUNNIAH & CO.,

248/249, DEVARAJA MUDALI STREET,

MADRAS-3.

Largest Licensed Importers of
Glasses of all varieties
in South India.

Stockists of

All Proof
Masonite & Tempered
Boards
Suitable for
Furniture, Ceiling, Partitions &
Decorative Purposes.

SERVICE SERIES NO. 3
Our Contributions
BUS STOP
BLS538
TO MAKE SMOOTH RUNNING POSSIBLE
By Our
• FAN BELTS
• RADIATOR HOSES
• PUMP CONNECTIONS
• BRAKE COMPONENTS
• HARD RUBBER CONTAINERS FOR BATTERIES
Our Other Specialities
RAILWAY VACUUM BRAKE FITTINGS, SPRINGS, CARRIAGE FITTINGS, HOSES, V.BELTS ETC.
NATIONAL RUBBER MFRRS. LTD.
Post Box No. 8978
Gram : "NATRUMAN"
OFFICE:
"LESLIE HOUSE"
19, Chowringhee, Calcutta - 13
Phone: CITY-6169
NRM
Madras Office :
25, Sambudoss St.,
MADRAS-I.

'Grams : " EASTAGENCY " 'Phone : 3614

THE EASTERN AGENCIES

AUTOMOBILE SPECIALISTS

24, Sri Narasimharaja Road,

BANGALORE-2.

(On the approved lists of suppliers to State and Provincial Transport Depts.)

OFFER FROM READY STOCKS

A Complete Range of Genuine Spares

(Imported and Army Surplus Stocks)

FOR

CHEVROLET — FORD V8 — AUSTIN

BEDFORD — DODGE — G. M. C.

etc. etc. etc.

Civilian and Military Model Trucks

GUARANTEED QUALITY SUPPLIES AT FAIR PRICES.

ASSOCIATED ACCESSORIES LTD.,

POST BOX NO. 2415

11, GENERAL PATTERS ROAD,

MOUNT ROAD, MADRAS-2.

GRAMS: **"ASOACLIM"** PHONE: **85605**

"IMPORTERS & DISTRIBUTORS OF AUTOMOBILE SPARE PARTS & ACCESSORIES, GARAGE EQUIPMENT TOOLS & HARDWARE".

HEAD OFFICE:

20, MANGOE LANE,

CALCUTTA-1.

PHONE: AKA COFFEE **86114**

TRADE MARK

Nothing pleases you & your guests so much as

A. K. A. COFFEE

It is fresh, pure & delicious. Available everywhere.

A. K. Appadurai Mudaliar & Sons,

COFFEE & PROVISION DEALERS.

132-136, Pycrofts Road, Triplicane, Madras-5.

Branch :

17, South Mada Street, Mylapore, Madras.

Do you know the Secret

why Every Trader

CITIZEN AND A

COMMON MAN

PREFERS ALWAYS

"RADHA SNUFF"

BECAUSE

IT RETAINS ITS GOOD STRENGTH,
HIGH CLASS QUALITY AND GIVES ADMIRABLE
SWEET FLAVOUR.

Therefore Always Insist

ON OUR FAMOUS BRANDS

- ★ RADHA
- ★ NETAJI
- ★ ANDAL
- ★ GIRIJA
- ★ RADHA'S PARIMAL

SNUFF

For All Your particulars Contact

RADHA & CO.,

High Class Snuff Manufacturers

12, Tiruvottiyur High Road, Madras-21.

Telegrams: **"SUNASIGAM"**

OLDHAM

POWER TO SPARE

HIGH QUALITY BATTERIES

GUARANTEED FOR ONE YEAR



FITTED WITH LONG LIFE FIBRAK SEPARATORS TO GIVE INCREASED LIFE TO THE BATTERIES..

LIGHT DUTY BATTERIES
FOR MOTOR CARS

HEAVY DUTY BATTERIES FOR TRANSPORT VEHICLES

Now manufactured in the Factory of OLDHAM & SON (INDIA) LTD., AT MADRAS
Under direct supervision of Technical Director & Personnel
trained in the U.K. Factory

Sole Agents for India:

THE SOUTH INDIAN EXPORT COMPANY LIMITED

20. GENERAL PATTERS ROAD, MOUNT ROAD, MADRAS-2

With Distributors Throughout India having after-sales service facilities.

Excursion to Mahabalipuram

(WEEKLY)

EVERY SUNDAY

Dep. 8-00 a. m. Madras — (Parrys Bus Stand Opposite Y. M. C. A.)

Arr. 9-45 a. m. Thirukalikunram
(Halt at Thirukalikunram to have a 'Darshan' of the sacred eagles and Meals—Hotel facilities are available.)

Dep. 1-00 p. m. Thirukalikunram

Arr. 1-45 p. m. Mahabalipuram
(Halt at Mahabalipuram for sight seeing)

Dep. 5-30 p. m. Mahabalipuram

Arr. 6-15 p. m. Thirukalikunram
(Halt for 15 Minutes for Tea)

Dep. 6-30 p. m. Thirukalikunram

Arr. 8-15 p. m. Madras—Parrys Corner.

Return fare Rs. 3 per passenger. Children below 3 years and not occupying a seat will be carried free. Passengers can take limited luggage inside the bus. Excursion bus will not be detained if passengers do not turn up at the scheduled departure time. Tickets are not transferable and no refunds are admissible on any account.

This Department is not responsible for the dislocation, delay or cancellation of service arising from causes beyond its control.

RULES & SCHEDULE OF CHARGES FOR HIRING BUSES.

Buses of the Madras Government Transport Department will be hired by the Department for the use of the public, public bodies and institutions on special occasions at the following schedule of rates.

2. **Schedule of Rates :—**(a) A fixed charter or booking charge of Rs. 15 per calendar day for a small bus and Rs. 20 per calendar day for a big bus; plus

(b) Time charge of Rs. 10 per hour for entire time subject to a maximum of Rs. 85 in one calendar day; plus

(c) Mileage charge at the rate of 6 annas a mile for the entire journey from depot to depot. The accounts should be settled separately for each calendar day.

3. (a) The empty mileage to and from the depot and the time occupied therein shall also be taken into account for the purpose of arriving at the total time and total miles in rule 2 above; for calculating the time charge for their journeys, it will be assumed that the vehicle travels at 20 M. P. H.

(b) Part of an hour will be treated as a full hour and part of a mile as one mile.

4. Hire charges are always payable in advance and shall be paid at the office of the Assistant Transport Commissioner, Government Transport, Madras. On the completion of the journey, the advance will be adjusted towards the hire charges leviable under the rules.

5. When a trip has been fixed with the department and necessary advance paid but the trip is subsequently cancelled, the first day's booking charge of Rs. 15 or Rs. 20 mentioned in rule (2) (a) above will be adjusted as 'Penalty' and the balance only refunded in cases where at least 24 hours, notice of cancellation is not given.

பிரயாணிகளுக்கு முக்கிய செய்தி

நகரின் பல பகுதிகளிலும் நாள் முழுவதும், ஏற்படும் போக்கு வர நெருக்கடியை அறிந்தே பஸ்கள் விடப்படுகின்றன. அதற்கேற்ப நேரங்களும் அமைத்து, அடிக்கொரு முறை பஸ்கள் விடச் செய்திருக்கிறது.

நேரம்:—பொது மக்களுக்குக் குறிப்பிட்ட நேரத்திற்கு பஸ்களை விடுவத காக, எல்லா முயற்சிகளும் எடுத்துக்கொள்ளப்படுகின்றன. ஆனால் பொத மக்களுக்கு முன்னறிவிப்பில்லாமலேயே நிரந்தரமாகவோ அல்லது தற்காலி மாகவோ அத்தகைய நேரங்களை மாற்றவும், ரத்து செய்யவும், திருத்தியமை கவும் ஏற்படும் என பிரயாணிகள் அறியவும்.

ஒவ்வோர் இடத்திலிருந்தும் புறப்படும் முதல், கடைசி பஸ்களின் நேர கள் பின்வரும் பக்கங்களில் கொடுக்கப்பட்டுள்ளன. ஒவ்வொரு ரூட்டின் தூ மும் பிரயாண நேரமும் தரப்பட்டுள்ளன.

இவை தவிர, இரவில் பஸ் காரியாலயங்களுக்குத் திரும்பும் வண்டிக அவற்றுக்கு அருகாமையிலுள்ள கட்டணப் பிரிவு வரை பிரயாணிகளை ஏற்றி செல்லும்.

கட்டணம்:—பஸ் கட்டணங்கள் ஓர் அடிப்படையின் மீதே விதிக்கப்ப கின்றன. முதல் பிரிவுக்கு ஓர் அணவும், அடுத்து வரும் ஒவ்வொரு பிரிவுக்கு அரையணவுமாக விதிக்கப்பட்டுள்ளது. ஏறக்குறைய ஒரு பிரிவு, ஒரு மை அளவுள்ள கட்டணப் பிரிவாக செய்யப்பட்டுள்ளது.

நகரில் ஓடும் பஸ்களில் விதிக்கப்படும் கட்டணங்களில் நாலணவே மி உயர்ந்தது. தூரம் அதிகமாயிருப்பதை ஒட்டி 5, 17, 21B, 23A, 25 முதலா ரூட்களில் நாலரையணு விதிக்க சர்க்காரின் விசேஷ அங்கீகாரமும் பெற பட்டுள்ளது.

கொடுத்த கட்டணத்துக்கேற்ற ஒரு புதிய டிக்கெட்டை தம் முன்ன கண்டக்டர் கிழித்துக் கொடுக்கும்படி ஒவ்வொரு பிரயாணியும் கேட் வேண்டும். பிரயாணம் முடியும் வரையில் டிக்கட்டுகளை வைத்திருந் இலாகா உத்தியோகஸ்தர்கள் பார்வையிடும்போது டிக்கட்டுகளைக் கா டவோ அல்லது கொடுத்துவிடவோ பிரயாணிகள் கடமைப் பட்டவர்களாவ

பிறருக்குக் கொடுக்கப்பட்ட டிக்கட்டுகளை உபயோகிப்பதோ, ஏற் னவே ஒரு முறை உபயோகிக்கப் பட்டதைக் கையாள்வதோ கூடாது. இ சட்டப்படி தண்டிக்கக் கூடிய குற்றமாகும்.

சாமான்கள்:—ஒவ்வொரு பிரயாணியும், தன் சொந்தப் பொறுப்பிே எடையில் பத்து பவுண்டுக்கு மேற்படாத சிப்பம், மூட்டை, பெட்டி, சி சாமான்களை, மற்ற பிரயாணிகளுக்கு இடையூறு இல்லாத வகையில், இலவசமா எடுத்துச் செல்லலாம். பிறருக்கு இடைஞ்சலாயிருப்பதாலோ, வேறு காரணங்க முன்னிட்டோ, அத்தகைய பொருள்களுக்கு அனுமதி மறுக்க கண்டக்டருக் உரிமையுண்டு.

அபாயகரமானவும், தீமை தரத்தக்கவுமான பொருள்களை பஸ்கள் எடுத்துச் செல்லக் கூடாது.

காணாமற்போன பொருள்கள் :—பஸ்களில் பிரயாணிகள் விட்டுப் பாகும் பொருள்களைக் கிடைத்தவுடன் கண்டக்டர்கள் காரியாலயத்தில் ஒப் டைக்கிறார்கள். எனவே, சம்பந்தப்பட்டவர்கள் 2 மாதங்களுக்குள்ளாக, ாரியாலயத்திற்கு விண்ணப்பிக்கவும். பொருள்களை திரும்பிப் பெறும் பிரயாணி ள் கண்டுபிடித்தவர்களுக்கு வெகுமதி தரக் கடமைப் பட்டவர்களாவர்.

வாடகைக்கு பஸ்கள் :—பொதுமக்களின் சௌகரியத்தை உத்தேசித்து, ல்லாசப் பிரயாணம், பொதுக் கூட்டங்கள், கலியாணங்கள் முதலிய விசேஷங் ளுக்கு, பஸ்கள் வாடகைக்கு விடப் படுகின்றன, மேலும் விவரங்கள் காரி ாலயத்தில் கிடைக்கும்.

திருப்பதி, காஞ்சீபுரம் முதலிய புண்ணிய ஸ்தலங்களுக்கு பஸ்கள் னந்தோறும் விடப்படுகின்றன. திருக்கழுக்குன்றம் வழியாக, சரித்திரப் பிர த்தி பெற்ற மஹாபலிபுரத்திற்கு ஞாயிற்றுக்கிழமைகளில் பஸ் விடப்படுகிறது.

எக்காரணத்தை முன்னிட்டும் போக்கு வரத்து சம்பந்தப்பட்ட மட்டில் திர்பாராத சந்தர்ப்பங்களால் நேரம், கட்டணம், வழி முதலான விஷயங்களில் ற்படும் மாறுதலினால் பொதுமக்களுக்குண்டாகும் நஷ்டம், இடைஞ்சல் தலியவற்றுக்கு இவ்விலாகா பொறுப்பல்ல.

தேசீய மயமாக்கப்பட்ட தொழிலின் வளர்ச்சியும் சிறப்பான சேவையும் பாதுமக்களின் ஒத்துழைப்பைப் பெரும்பாலும் பொறுத்திருக்கிறது. பொது க்களும் பல விதங்களில் உதவி செய்யலாம்.

1. பஸ் நிற்குமிடங்களில் வரிலசக்கிரமமாக நிற்றல்.

2. கண்டக்டரிடமிருந்து கொடுத்த கட்டணத்திற்கு புது டிக்கட்டுகள் பறுதல்.

3. சரியான கட்டணம் செலுத்தல்.

4. பஸ்களில் புகை குடிக்காதிருத்தல்.

5. பஸ் படிகளின் மீது பிரயாணஞ் செய்வதைத் தவிர்த்தல்.

6. கண்டக்டர், டிரைவருடன் விவாதம் செய்யாதிருத்தல் முதலியன.

விசாரணைகள் :—பிரயாணிகள் தங்களுக்குத் தோன்றும் அபிப்பிராயங் ளை, புகார்களை, விசாரணைகளை எழுத்து மூலம் (தங்கள் முழு விலாசத்தோடு) ழ்க்கண்டவருக்கு அனுப்பவும். அவை நிச்சயம் கவனிக்கப்படும்.

விலாசம் :—உதவி போக்குவரத்து அதிகாரி,

"டிரான்ஸ்போர்ட் ஹவுஸ்"

மவுண்ட் ரோடு, சென்னை-2.

போன் : 85525/85410/86092

பஸ் ரூட்களின் விவரங்கள்

ரூட்			
1	5-34 மணி	பாரீஸ்—திருவல்லிக்கேணி	5-30 மணி
	22-00 ,,	(வழி) சென்ட்ரல்—மவுண்ட்ரோடு—சேப்பாக்கம்	22-00 ,,
	தூரம் 3-6 மைல்	பிரயாண நேரம் 22 நிமிஷம்	6/16 நிமிஷங்களுக்கொரு பஸ்
2	5-36 மணி	தங்கசாலை—திருவல்லிக்கேணி	5-30 மணி
	22-16 ,,	(வழி) யானைகவுனி—சென்ட்ரல்—மவுண்ட்ரோடு	22-10 ,,
	தூரம் 4-9 மைல்	பிரயாண நேரம் 28 நிமிஷம்	8/12 நிமிஷங்களுக்கொரு பஸ்
3	5-33 மணி	பாரீஸ்—மைலாப்பூர்	5-30 மணி
	22-00 ,,	(வழி) சென்ட்ரல்—இராயப்பேட்டை-ஆழ்வார்ப்பேட்டை	21-48 ,,
	தூரம் 6-0 மைல்	பிரயாண நேரம் 31 நிமிஷம்	9/15 நிமிஷங்களுக்கொரு பஸ்
4	6-00 மணி	தண்டையார்ப்பேட்டை—மைலாப்பூர்	6-00 மணி
	21-30 ,,	(வழி) தங்கசாலை—சென்ட்ரல்—இராயப்பேட்டை	21-30 ,,
	தூரம் 9-9 மைல்	பிரயாண நேரம் 50 நிமிஷம்	30 நிமிஷங்களுக்கொரு பஸ்
4A	6-04 மணி	தண்டையார்ப்பேட்டை—திருவல்லிக்கேணி	5-52 மணி
	21-40 ,,	(வழி) பாரீஸ்—சென்ட்ரல்—மவுண்ட்ரோடு	22-00 ,,
	தூரம் 7-3 மைல்	பிரயாணநேரம் 40 நிமிஷம்	30/32 நிமிஷங்களுக்கொரு பஸ்
4B	5-50 மணி	இராயபுரம் மாதா கோயில்—எழும்பூர் ரயிலடி	5-40 மணி
	21-30 ,,	(வழி) பாரீஸ்—சென்ட்ரல்—சிந்தாதிரிப்பேட்டை	21-45 ,,
	தூரம் 4-8 மைல்	பிரயாண நேரம் 28 நிமிஷம்	20/25 நிமிஷங்களுக்கொரு பஸ்
5	5-25 மணி	பாரீஸ்—அடையாறு	5-30 மணி
	21-42 ,,	(வழி) மவுண்ட்ரோடு—இராயப்பேட்டை—மைலாப்பூர்	21-47 ,,
	தூரம் 8-6 மைல்	பிரயாண நேரம் 47 நிமிஷம்	17/18 நிமிஷங்களுக்கொரு பஸ்
5B	5-25 மணி	மைலாப்பூர்—சைதாப்பேட்டை	5-20 மணி
	21-30 ,,	(வழி) அடையாறு	21-40 ,,
	தூரம் 5-0 மைல்	பிரயாண நேரம் 25 நிமிஷம்	20/25 நிமிஷங்களுக்கொரு பஸ்
6	5-54 மணி	தண்டையார்ப்பேட்டை—எம். யு. ஸி.	5-20 மணி
	22-40 ,,	(வழி) இராயபுரம்—பாரீஸ்	22-06 ,,
	தூரம் 4-2 மைல்	பிரயாண நேரம் 24 நிமிஷம்	7/10 நிமிஷங்களுக்கொரு பஸ்
6A	6-20 மணி	தண்டையார்ப்பேட்டை—எம். யு. ஸி.	5-45 மணி
	22-10 ,,	(வழி) ஸ்டான்லி மெடிகல் காலேஜ்—பாரீஸ்	21-37 ,,
	தூரம் 4-2 மைல்	பிரயாண நேரம் 23 நிமிஷம்	18/20 நிமிஷங்களுக்கொரு பஸ்
7	5-34 மணி	பாரீஸ்—பெரம்பூர்	5-30 மணி
	22-00 ,,	(வழி) சென்ட்ரல்—டவ்டன்—பட்டாளம்	21-56 ,,
	தூரம் 5-9 மைல்	பிரயாண நேரம் 32 நிமிஷம்	9/20 நிமிஷங்களுக்கொரு பஸ்
7A	5-40 மணி	பாரீஸ்—பெரம்பூர்	5-45 மணி
	21-50 ,,	(வழி) சென்ட்ரல்—டவ்டன்—புரசைவாக்கம்	21-35 ,,
	தூரம் 5-9 மைல்	பிரயாண நேரம் 33 நிமிஷம்	18/20 நிமிஷங்களுக்கொரு பஸ்
7B	5-35 மணி	பாரீஸ்—வில்லிவாக்கம்	5-40 மணி
	21-16 ,,	(வழி) சென்ட்ரல்—பட்டாளம்—ஐயனாவரம்	21-21 ,,
	தூரம் 7-7 மைல்	பிரயாண நேரம் 42 நிமிஷம்	23/25 நிமிஷங்களுக்கொரு பஸ்
8	5-34 மணி	பாரீஸ்—பெரம்பூர்	5-45 மணி
	21-42 ,,	(வழி) தங்கசாலை—புளியாந்தோப்பு	21-45 ,,
	தூரம் 5-8 மைல்	பிரயாண நேரம் 31 நிமிஷம்	10/15 நிமிஷங்களுக்கொரு பஸ்
8A	5-59 மணி	தங்கசாலை—பெரம்பூர்	5-35 மணி
	21-04 ,,	(வழி) புளியாந்தோப்பு	21-35 ,,
	தூரம் 3-8 மைல்	பிரயாண நேரம் 20 நிமிஷம்	50/60 நிமிஷங்களுக்கொரு பஸ்
8B	6-40 மணி	பாரீஸ்—G-3. போலீஸ் ஸ்டேஷன்	7-05 மணி
	21-00 ,,	(வழி) தங்கசாலை	21-25 ,,
	தூரம் 3-8 மைல்	பிரயாண நேரம் 23 நிமிஷம்	50/60 நிமிஷங்களுக்கொரு பஸ்

ரூட்			
9	5-45 மணி	பாரீஸ்—தியாகராய நகர்	5-40 மணி
	21-50 ,,	(வழி) எழும்பூர் ரயிலடி—நுங்கம்பாக்கம்	21-40 ,,
	தூரம் 7-2 மைல்	பிரயாண நேரம் 40 நிமிஷம்	11/20 நிமிஷங்களுக்கொரு பஸ்
10	5-35 மணி	பாரீஸ்—தியாகராய நகர்	5-50 மணி
	21-40 ,,	(வழி) மியூஸியம்—நுங்கம்பாக்கம்	21-30 ,,
	தூரம் 7-5 மைல்	பிரயாண நேரம் 40 நிமிஷம்	15/20 நிமிஷங்களுக்கொரு பஸ்
11	5-25 மணி	பாரீஸ்—தியாகராய நகர்	5-30 மணி
	21-40 ,,	(வழி) மவுண்ட்ரோடு—ஆயிரம் விளக்கு	21-36 ,,
	தூரம் 6-7 மைல்	பிரயாண நேரம் 36 நிமிஷம்	10/15 நிமிஷங்களுக்கொரு பஸ்
11A	6-00 மணி	பாரீஸ்—தியாகராய நகர்	5-50 மணி
	21-30 ,,	(வழி) மவுண்ட்ரோடு—தேனும்பேட்டை	21-15 ,,
	தூரம் 6-7 மைல்	பிரயாண நேரம் 40 நிமிஷம்	30/35 நிமிஷங்களுக்கொரு பஸ்
12	5-30 மணி	ஐஸ் ஹவுஸ்—தியாகராய நகர்	5-40 மணி
	21-45 ,,	(வழி) மைலாப்பூர்—தேனும்பேட்டை	21-54 ,,
	தூரம் 5-0 மைல்	பிரயாண நேரம் 30 நிமிஷம்	10/15 நிமிஷங்களுக்கொரு பஸ்
12A	5-45 மணி	மைலாப்பூர்—தியாகராய நகர்	5-45 மணி
	21-30 ,,	(வழி) தேனும்பேட்டை	21-30 ,,
	தூரம் 4-4 மைல்	பிரயாண நேரம் 25 நிமிஷம்	25/35 நிமிஷங்களுக்கொரு பஸ்
12B	5-30 மணி	சாந்தோம்—தியாகராய நகர்	5-30 மணி
	21-15 ,,	(வழி) மைலாப்பூர்—தேனும்பேட்டை	21-15 ,,
	தூரம் 5-0 மைல்	பிரயாண நேரம் 28 நிமிஷம்	30/35 நிமிஷங்களுக்கொரு பஸ்
13	5-45 மணி	திருவல்லிக்கேணி—தியாகராய நகர்	5-45 மணி
	21-35 ,,	(வழி) இராயப்பேட்டை—கோபாலபுரம்	21-35 ,,
	தூரம் 5-1 மைல்	பிரயாண நேரம் 35 நிமிஷம்	13/15 நிமிஷங்களுக்கொரு பஸ்.
14	5-35 மணி	தங்கசாலை—கெல்லீஸ்	5-30 மணி
	22-00 ,,	(வழி) யானைகவுனி—புரசைவாக்கம்	21-50 ,,
	தூரம் 3-8 மைல்	பிரயாண நேரம் 20 நிமிஷம்	8/20 நிமிஷங்களுக்கொரு பஸ்
15	5-40 மணி	பாரீஸ்—அமைந்தகரை	5-25 மணி
	22-00 ,,	(வழி) கீழ்ப்பாக்கம்	21-50 ,,
	தூரம் 5-9 மைல்	பிரயாண நேரம் 35 நிமிஷம்	10/20 நிமிஷங்களுக்கொரு பஸ்
16	5-12 மணி	மவுண்ட்ரோடு (காஸினோ)—கெல்லீஸ்	5-40 மணி
	22-12 ,,	(வழி) எழும்பூர் ரயிலடி	22-32 ,,
	தூரம் 3-5 மைல்	பிரயாண நேரம் 18 நிமிஷம்	6/16 நிமிஷங்களுக்கொரு பஸ்
17	5-57 மணி	பாரீஸ்—கோடம்பாக்கம்	6-00 மணி
	21-33 ,,	(வழி) எழும்பூர் ரயிலடி—நுங்கம்பாக்கம்	21-34 ,,
	தூரம் 9-0 மைல்	பிரயாண நேரம் 49 நிமிஷம்	26/28 நிமிஷங்களுக்கொரு பஸ்
17B	7-15 மணி	பிராட்வே—மாங்காடு	5-30 மணி
	20-00 ,,	(வழி) கோடம்பாக்கம்—போரூர்	18-15 ,,
	தூரம் 16-7 மைல்	பிரயாண நேரம் 90 நிமிஷம்	(தினசரி 8 சர்விஸுகள்)
19	7-00 மணி	பிராட்வே—பலகைவாராவதி	7-00 மணி
	19-15 ,,	(வழி) சைதாப்பேட்டை—அடையாறு	19-30 ,,
	தூரம் 11-7 மைல்	பிரயாண நேரம் 60 நிமிஷம்	45/90 நிமிஷங்களுக்கொரு பஸ்
19A	5-45 மணி	பிராட்வே—திருப்போரூர்	8-00 மணி
	17-30 ,,	(வழி) சைதாப்பேட்டை—பலகைவார்ர்வதி	19-45 ,,
	தூரம் 32 மைல்	பிரயாண நேரம் 120 நிமிஷம்	(தினசரி 6 சர்விஸ்கள்)
21	6-02 மணி	பாரீஸ்—மந்தவளி	5-30 மணி
	21-55 ,,	(வழி) இராயப்பேட்டை—மைலாப்பூர்	21-50 ,,
	தூரம் 5-8 மைல்	பிரயாண நேரம் 30 நிமிஷம்	11/24 நிமிஷங்களுக்கொரு பஸ்

21B	6-00 மணி	பாரீஸ்—அடையாறு	6-00 மணி
	21-20 ,,	(வழி) கடற்கரை—மந்தவளி	21-20 ,,
	தூரம் 8-4 மைல்	பிரயாண நேரம் 36 நிமிஷம்	20/25 நிமிஷங்களுக்கொரு பஸ்
21C	5-36 மணி	கஸ்டம் ஹவுஸ்—மைலாப்பூர்	5-36 மணி
	22-00 ,,	(வழி) சென்ட்ரல்—இராயப்பேட்டை	22-00 ,,
	தூரம் 5-8 மைல்	பிரயாண நேரம் 33 நிமிஷம்	10/20 நிமிஷங்களுக்கொரு பஸ்
22	5-44 மணி	திருவல்லிக்கேணி—கெல்லீஸ்	6-00 மணி
	21-50 ,,	(வழி) மவுண்ட்ரோடு—எழும்பூர் ரயிலடி	22-02 ,,
	தூரம் 4-8 மைல்	பிரயாண நேரம் 30 நிமிஷம்	11/24 நிமிஷங்களுக்கொரு பஸ்
23	6-00 மணி	எழும்பூர் ரயிலடி—மைலாப்பூர்	6-10 மணி
	21-30 ,,	(வழி) ஆயிரம் விளக்கு—கோபாலபுரம்	21-40 ,,
	தூரம் 5-6 மைல்	பிரயாண நேரம் 30 நிமிஷம்	24/30 நிமிஷங்களுக்கொரு பஸ்
23A	5-15 மணி	எழும்பூர் ரயிலடி—அடையாறு	5-15 மணி
	21-15 ,,	(வழி) நுங்கம்பாக்கம்—மைலாப்பூர்	21-15 ,,
	தூரம் 8-3 மைல்	பிரயாண நேரம் 41 நிமிஷம்	24/30 நிமிஷங்களுக்கொரு பஸ்
24	6-15 மணி	ஐஸ் ஹவுஸ்—அமைந்தகரை	6-15 மணி
	21-40 ,,	(வழி) இராயப்பேட்டை—சேத்துப்பட்டு	21-40 ,,
	தூரம் 5-8 மைல்	பிரயாண நேரம் 35 நிமிஷம்	25 நிமிஷங்களுக்கொரு பஸ்
25	5-56 மணி	திருவல்லிக்கேணி—கோடம்பாக்கம்	5-53 மணி
	21-24 ,,	(வழி) மவுண்ட்ரோடு—ஆயிரம் விளக்கு நுங்கம்பாக்கம்	21-21 ,
	தூரம் 8-1 மைல்	பிரயாண நேரம் 45 நிமிஷம்	24/26 நிமிஷங்களுக்கொரு பஸ்
26	5-56 மணி	பாரீஸ்—ஐயனுர்புரம்	6-00 மணி
	21-30 ,,	(வழி) யானைகவுனி—புரசைவாக்கம்—கெல்லீஸ்	21-34 ,,
	தூரம் 5-5 மைல்	பிரயாண நேரம் 32 நிமிஷம்	18/20 நிமிஷங்களுக்கொரு பஸ்
27	5-40 மணி	திருவல்லிக்கேணி—அமைந்தகரை	6-00 மணி
	21-10 ,,	(வழி) எழும்பூர் ரயிலடி—சேத்துப்பட்டு	21-30 ,,
	தூரம் 6-7 மைல்	பிராயாண நேரம் 40 நிமிஷம்	30 நிமிஷங்களுக்கொரு பஸ்
28	5-35 மணி	தண்டையார்ப்பேட்டை—எழும்பூர் ரயிலடி	5-35 மணி
	21-45 ,,	(வழி) தங்கசாலை—சென்ட்ரல்—சிந்தாதிரிப்பேட்டை	21-35 ,,
	தூரம் 6-1 மைல்	பிரயாண நேரம் 35 நிமிஷம்	20/25 நிமிஷங்களுக்கொரு பஸ்
29	5-35 மணி	மவுண்ட்ரோடு (காஸினோ)—பெரம்பூர்	5-35 மணி
	21-50 ,,	(வழி) எழும்பூர் ரயிலடி—டவ்டன்	21-50 ,,
	தூரம் 6-1 மைல்	பிரயாண நேரம் 35 நிமிஷம்	20/25 நிமிஷங்களுக்கொரு பஸ்
30	5-45 மணி	தங்கசாலை—ஐஸ் ஹவுஸ்	5-40 மணி
	22-10 ,,	(வழி) சென்ட்ரல்—மவுண்ட் ரோடு	21-55 ,,
	தூரம் 4-9 மைல்	பிரயாண நேரம் 30 நிமிஷம்	10/20 நிமிஷங்களுக்கொரு பஸ்
31	5-35 மணி	பாரிஸ்—அம்பட்டர் வாராவதி	5-30 மணி
	22-05 ,,	(வழி) சென்ட்ரல்—ஐஸ் ஹவுஸ்	21-45 ,,
	தூரம் 4-3 மைல்	பிரயாண நேரம் 30 நிமிஷம்	10/15 நிமிஷங்களுக்கொரு பஸ்
32	5-45 மணி	தங்கசாலை—ஐஸ் ஹவுஸ்	5-35 மணி
	22-00 ,,	(வழி) பிராட்வே—சென்ட்ரல்	22-00 ,,
	தூரம் 4-7 மைல்	பிரயாண நேரம் 35 நிமிஷம்	10/20 நிமிஷங்களுக்கொரு பஸ்
33	5-40 மணி	தங்கசாலை—ஹைகோர்ட்	5-38 மணி
	22-04 ,,	(வழி) பிரபாத்	22-00 ,,
	தூரம் 1-5 மைல்	பிரயாண நேரம் 12 நிமிஷம்	5/12 நிமிஷங்களுக்கொரு பஸ்
34	5-45 மணி	பாரிஸ்—கெல்லீஸ்	5-30 மணி
	22.05 ,,	(வழி) யானைகவுனி—புரசைவாக்கம்	21-50 ,,
	தூரம் 3-4 மைல்	பிரயாண நேரம் 24 நிமிஷம்	15/20 நிமிஷங்களுக்கொரு பஸ்

35	5-30 மணி 21-40 ,, தூரம் 3-0 மைல்	சென்ட்ரல்—கெல்லீஸ் (வழி) யானைகவுனி—டவ்டன் பிரயாண நேரம் 20 நிமிஷம் 22/26 நிமிஷங்களுக்கொரு பஸ்	6-00 மணி 22-10 ,,
36	6-04 மணி 22-00 ,, தூரம் 2-7 மைல்	பாரீஸ்—மவுண்ட்ரோடு (வழி) சென்ட்ரல்—சிந்தாதிரிப்பேட்டை பிரயாண நேரம் 22 நிமிஷம் 16/20 நிமிஷங்களுக்கொரு பஸ்	6-00 மணி 21-52 ,,
51	5-30 மணி 21-40 .,, தூரம் 9-5 மைல்	பிராட்வே—ஆலந்தூர் (வழி) ஆயிரம்விளக்கு—சைதாப்பேட்டை பிரயாண நேரம் 50 நிமிஷம் 15/25 நிமிஷங்களுக்கொரு பஸ்	5-30 மணி 21-60 ,,
51A	6-00 மணி 17-15 ,, தூரம் 25-0 மைல்	பிராட்வே—படப்பை (வழி) சைதாப்பேட்டை—பல்லாவரம்—தாம்பரம் பிரயாண நேரம் 90 நிமிஷம் (தினசரி 8 சர்விஸ்கள்)	8-00 மணி 19-00 ,,
56	5-16 மணி 21-54 ,, தூரம் 4-0 மைல்	தங்கசாலை—திருவொற்றியூர் (வழி) தண்டையார்ப்பேட்டை பிரயாண நேரம் 22 நிமிஷம் 5/12 நிமிஷங்களுக்கொரு பஸ்	5-50 மணி 22-20 ,,
56A	6-15 மணி 21-15 ,, தூரம் 8-00 மைல்	தங்கசாலை—என்னூர் (வழி) திருவொற்றியூர் பிரயாண நேரம் 45 நிமிஷம் 60/120 நிமிஷங்களுக்கொரு பஸ்	7-15 மணி 22-05 ,,
56B	5-00 மணி 20-10 ,, தூரம் 15-4 மைல்	தங்கசாலை—மீஞ்சூர் (வழி) திருவொற்றியூர்—புதுநாப்பாளையம் பிரயாண நேரம் 90 நிமிஷம் 65 நிமிஷங்களுக்கொரு பஸ்	6-40 மணி 21-45 ,,
57	5-30 மணி 20-30 ,, தூரம் 9-2 மைல்	தங்கசாலை—ரெட்ஹில்ஸ் (வழி) மாதவரம்— பிரயாண நேரம் 40 நிமிஷம் 60 நிமிஷங்களுக்கொரு பஸ்	6-30 மணி 21-30 ,,
101	5-30 மணி தூரம் 94-0 மைல்	தங்கசாலை (மதராஸ்)—திருப்பதி (வழி) தடா—காளஹஸ்தி—ரேணிகுண்டா பிரயாண நேரம் 5 மணி 15 நிமிஷம்	13-00 மணி
102	6-00 மணி தூரம் 93-5 மைல்	பிராட்வே (மதராஸ்)—திருப்பதி (வழி) திருத்தணிகை—புத்தூர்—ரேணிகுண்டா பிரயாண நேரம் 5 மணி 30 நிமிஷம்	13-30 மணி
104	7-30 மணி 13.00 ,, தூரம் 81-5 மைல்	தங்கசாலை (மதராஸ்)—திருப்பதி (வழி) பெரியபாளையம்—நாகலாபுரம்—ரேணிகுண்டா பிரயாண நேரம் 5 மணி	7-00 மணி 14-30 ,,
106	9-30 மணி 17-00 ,, தூரம் 54-0 மைல்	பிராட்வே (மதராஸ்)—காஞ்சீபுரம் (வழி) ஸ்ரீபெரம்புதூர்—தென்னேரி—வாலாஜாபாத்— பிரயாண நேரம் 3 மணி 15 நிமிஷம்	5-15 மணி 13-15 ,,
107	11-00 மணி தூரம் 106-0 மைல்	தங்கசாலை (மதராஸ்)—திருப்பதி (வழி) பெரியபாளையம்—சத்தியவேடு— காளஹஸ்தி—ரேணிகுண்டா பிரயாண நோம் 6 மணி	5-15 மணி
108	6-30 மணி 14.30 ,, தூரம் 56-0 மைல்	பிராட்வே (மதராஸ்)—காஞ்சீபுரம் (வழி) குன்றத்தூர்—ஒரகடம்—வாலாஜாபாத் பிரயாண நேரம் 3 மணி 15 நிமிஷம்	10-15 மணி 18-15 ,,
109	11-00 மணி 18-30 ,, தூரம் 54-0 மைல்	பிராட்வே (மதராஸ்)—காஞ்சீபுரம் (வழி) வேளச்சேரி—படப்பை—வாலாஜாபாத் பிரயாண நேரம் 3 மணி 15 நிமிஷம்	5-45 மணி 14-45 ,,
110	13-30 மணி தூரம் 92-0 மைல்	தங்கசாலை (மதராஸ்)—வெங்கடகிரி (வழி) தடா—நாயுடுபேட்டை—மேனகூர் பிரயாண நேரம் 5 மணி 30 நிமிஷம்	6-00 மணி

LENDING

...NARA PUBLIC LIB...